

# THE PALAZZO

御 龍 山

Sales Brochure

售樓說明書





THE PALAZZO

御 龍 山

# Notes to Purchasers of First-hand Residential Properties

## 一手住宅物業買家須知

**You are advised to take the following steps before purchasing first-hand residential properties.**

### For all first-hand residential properties

#### 1. Important information

- Make reference to the materials available on the Sales of First-hand Residential Properties Electronic Platform (SRPE) ([www.srpe.gov.hk](http://www.srpe.gov.hk)) on the first-hand residential property market.
- Study the information on the website designated by the vendor for the development, including the sales brochure, price lists, documents containing the sales arrangements, and the register of transactions of a development.
- Sales brochure for a development will be made available to the general public at least 7 days immediately before a date of sale while price list and sales arrangements will be made available at least 3 days immediately before the date of sale.
- Information on transactions can be found on the register of transactions on the website designated by the vendor for the development and the SRPE.

#### 2. Fees, mortgage loan and property price

- Calculate the total expenses of the purchase, such as solicitors' fees, mortgage charges, insurance fees and stamp duties.
- Check with banks to find out if you will be able to obtain the needed mortgage loan, select the appropriate payment method and calculate the amount of the mortgage loan to ensure it is within your repayment ability.
- Check recent transaction prices of comparable properties for comparison.
- Check with the vendor or the estate agent the estimated management fee, the amount of management fee payable in advance (if any), special fund payable (if any), the amount of reimbursement of the deposits for water, electricity and gas (if any), and/or the amount of debris removal fee (if any) you have to pay to the vendor or the manager of the development.

#### 3. Price list, payment terms and other financial incentives

- Vendors may not offer to sell all the residential properties that are covered in a price list. To know which residential properties the vendors may offer to sell, pay attention to the sales arrangements which will be announced by the vendors at least 3 days before the relevant residential properties are offered to be sold.
- Pay attention to the terms of payment as set out in a price list. If there are discounts on the price, gift, or any financial advantage or benefit to be made available in connection with the purchase of the residential properties, such information will also be set out in the price list.
- If you intend to opt for any mortgage loan plans offered by financial institutions specified by the vendor, before entering into a preliminary agreement for sale and purchase (PASP), you must study the details of various mortgage loan plans<sup>1</sup> as set out in the price list concerned. If you have any questions about these mortgage loan plans, you should check with the financial institutions concerned direct before entering into a PASP.

#### 4. Property area and its surroundings

- Pay attention to the area information in the sales brochure and price list, and price per square foot/metre in the price list. According to the Residential Properties (First-hand Sales) Ordinance (Cap. 621) (the Ordinance), vendors can only present the area and price per square foot and per square metre of a residential property using saleable area. Saleable area, in relation to a residential property, means the floor area of the residential property, and includes the floor area of every one of the following to the extent that it forms part of the residential property -(i) a balcony; (ii) a utility platform; and (iii) a verandah. The saleable area excludes the area of the following which forms part of the residential property - air-conditioning plant room; bay window; cockloft; flat roof; garden; parking space; roof; stairhood; terrace and yard.
- Floor plans of all residential properties in the development have to be shown in the sales brochure. In a sales brochure, floor plans of residential properties in the development must state the external and internal dimensions of each residential property<sup>2</sup>. The external and internal dimensions of residential properties as provided in the sales brochure exclude plaster and finishes. You are advised to note this if you want to buy furniture before handing over of the residential property.
- Visit the development site and get to know the surroundings of the property (including transportation and community facilities). Check town planning proposals and decisions which may affect the property. Take a look at the location plan, aerial photograph, outline zoning plan and cross-section plan that are provided in the sales brochure.

#### 5. Sales brochure

- Ensure that the sales brochure you have obtained is the latest version. According to the Ordinance, the sales brochure made available to the public should be printed or examined, or examined and revised within the previous 3 months.
- Read through the sales brochure and in particular, check the following information in the sales brochure -
  - whether there is a section on “relevant information” in the sales brochure, under which information on any matter that is known to the vendor

but is not known to the general public, and is likely to materially affect the enjoyment of a residential property will be set out. Please note that information contained in a document that has been registered with the Land Registry will not be regarded as “relevant information”;

- the cross-section plan showing a cross-section of the building in relation to every street adjacent to the building, and the level of every such street in relation to a known datum and to the level of the lowest residential floor of the building. This will help you visualize the difference in height between the lowest residential floor of a building and the street level, regardless of how that lowest residential floor is named;
- interior and exterior fittings and finishes and appliances;
- interior and exterior fittings and finishes and appliances;
- whether individual owners have obligations or need to share the expenses for managing, operating and maintaining the public open space or public facilities inside or outside the development, and the location of the public open space or public facilities; and
- whether individual owners have responsibility to maintain slopes.

#### 6. Government land grant and deed of mutual covenant (DMC)

- Read the Government land grant and the DMC (or the draft DMC). Information such as ownership of the rooftop and external walls can be found in the DMC. The vendor will provide copies of the Government land grant and the DMC (or the draft DMC) at the place where the sale is to take place for free inspection by prospective purchasers.
- Check the Government land grant on whether individual owners are liable to pay Government rent.
- Check the DMC on whether animals can be kept in the residential property.

#### 7. Information on Availability of Residential Properties for Selection at Sales Office

- Check with the vendor which residential properties are available for selection. If a “consumption table” is displayed by the vendor at the sales office, you may check from the table information on the progress of sale on a date of sale, including which residential properties are offered for sale at the beginning of that date of sale and which of them have been selected and sold during that date of sale.
- Do not believe in rumours about the sales condition of the development and enter into a PASP rashly.

#### 8. Register of Transactions

- Pay attention to the register of transactions for a development. A vendor must, within 24 hours after entering into a PASP with a purchaser, enter transaction information of the PASP in the register of transactions. The vendor must, within 1 working day after entering into an agreement for sale and purchase (ASP), enter transaction information of the ASP in the register of transactions. Check the register of transactions for the concerned development to learn more about the sales condition of the development.
- Never take the number of registrations of intent or cashier orders a vendor has received for the purpose of registration as an indicator of the sales volume of a development. The register of transactions for a development is the most reliable source of information from which members of the public can grasp the daily sales condition of the development.

<sup>1</sup> The details of various mortgage loan plans include the requirements for mortgagors on minimum income level, the loan limit under the first mortgage and second mortgage, the maximum loan repayment period, the change of mortgage interest rate throughout the entire repayment period, and the payment of administrative fees.

<sup>2</sup> According to section 10(2)(d) in Part 1 of Schedule 1 to the Ordinance, each of the floor plans of the residential properties in the development in the sales brochure must state the following—

- (i) the external dimensions of each residential property;
- (ii) the internal dimensions of each residential property;
- (iii) the thickness of the internal partitions of each residential property;
- (iv) the external dimensions of individual compartments in each residential property.

According to section 10(3) in Part 1 of Schedule 1 to the Ordinance, if any information required by section 10(2)(d) in Part 1 of Schedule 1 to the Ordinance is provided in the approved building plans for the development, a floor plan must state the information as so provided.

# Notes to Purchasers of First-hand Residential Properties

## 一手住宅物業買家須知

### 9. Agreement for sale and purchase

- Ensure that the PASP and ASP include the mandatory provisions as required by the Ordinance.
- Pay attention that fittings, finishes and appliances to be included in the sale and purchase of the property are inserted in the PASP and ASP.
- Pay attention to the area plan annexed to the ASP which shows the total area which the vendor is selling to you. The total area which the vendor is selling to you is normally greater than the saleable area of the property.
- A preliminary deposit of **5%** of the purchase price is payable by you to the owner (i.e. the seller) on entering into a PASP.
- If you do not execute the ASP within **5 working days** (working day means a day that is not a general holiday or a Saturday or a black rainstorm warning day or gale warning day) after entering into the PASP, the PASP is terminated, the preliminary deposit (i.e. 5% of the purchase price) is forfeited, and the owner (i.e. the seller) does not have any further claim against you for not executing the ASP.
- If you execute the ASP within 5 working days after the signing of the PASP, the owner (i.e. the seller) must execute the ASP within 8 working days after entering into the PASP.
- The deposit should be made payable to the solicitors' firm responsible for stakeholding purchasers' payments for the property.

### 10. Expression of intent of purchasing a residential property

- Note that vendors (including their authorized representative(s)) should not seek or accept any specific or general expression of intent of purchasing any residential property before the relevant price lists for such properties are made available to the public. You therefore should not make such an offer to the vendors or their authorized representative(s).
- Note that vendors (including their authorized representative(s)) should not seek or accept any specific expression of intent of purchasing a particular residential property before the sale of the property has commenced. You therefore should not make such an offer to the vendors or their authorized representative(s).

### 11. Appointment of estate agent

- Note that if the vendor has appointed one or more than one estate agents to act in the sale of any specified residential property in the development, the price list for the development must set out the name of all the estate agents so appointed as at the date of printing of the price list.
- You may appoint any estate agent (not necessarily from those estate agency companies appointed by the vendor) to act in the purchase of any specified residential property in the development, and may also not appoint any estate agent to act on your behalf.
- Before you appoint an estate agent to look for a property, you should -
  - find out whether the agent will act on your behalf only. If the agent also acts for the vendor, he/she may not be able to protect your best interests in the event of a conflict of interest;
  - find out whether any commission is payable by you to the estate agent and, if so, its amount and the time of payment; and
  - note that only licensed estate agents or salespersons may accept your appointment. If in doubt, you should request the estate agent or salesperson to produce his/her Estate Agent Card, or check the Licence List on the Estate Agents Authority website: [www.eaa.org.hk](http://www.eaa.org.hk).

### 12. Appointment of solicitor

- Consider appointing your own solicitor to protect your interests. If the solicitor also acts for the vendor, he/she may not be able to protect your best interests in the event of a conflict of interest.
- Compare the charges of different solicitors.

### For first-hand uncompleted residential properties

#### 13. Pre-sale Consent

- For uncompleted residential property under the Lands Department Consent Scheme, seek confirmation from the vendor whether the "Pre-sale Consent" has been issued by the Lands Department for the development.

#### 14. Show flats

- While the vendor is not required to make any show flat available for viewing by prospective purchasers or the general public, if the vendor wishes to make available show flats of a specified residential property, the vendor must first of all make available an unmodified show flat of that residential property and that, having made available such unmodified show flat, the vendor may then make available a modified show flat of that residential property. In this connection, the vendor is allowed to make available more than one modified show flat of that residential property.
- If you visit the show flats, you should always look at the unmodified show flats for comparison with the modified show flats. That said, the Ordinance does not restrict the discretion of the vendor in arranging the sequence of the viewing of unmodified and modified show flats.
- Sales brochure of the development should have been made available to the public

when the show flat is made available for viewing. You are advised to get a copy of the sales brochure and make reference to it when viewing the show flats.

- You may take measurements in modified and unmodified show flats, and take photographs or make video recordings of unmodified show flats, subject to reasonable restriction(s) which may be set by the vendor for ensuring safety of the persons viewing the show flat.

### For first-hand uncompleted residential properties and completed residential properties pending compliance

#### 15. Estimated material date and handing over date

- Check the estimated material date<sup>3</sup> for the development in the sales brochure.
  - The estimated material date for a development in the sales brochure is not the same as the date on which a residential property is handed over to purchaser. The latter is inevitably later than the former.
- Handing over date
  - The mandatory provisions to be incorporated in an ASP as required by the Ordinance include a provision requiring the vendor to apply in writing for an Occupation Document/a Certificate of Compliance or the Director of Lands' Consent to Assign (as the case may be) in respect of the development within 14 days after the estimated material date as stipulated in the ASP.
    - For development subject to the Lands Department Consent Scheme, the vendor is required to notify the purchaser in writing that the vendor is in a position validly to assign the property within one month after the issue of the Certificate of Compliance or the Consent to Assign, whichever first happens; or
    - For development not subject to the Lands Department Consent Scheme, the vendor is required to notify the purchaser in writing that the vendor is in a position validly to assign the property within 6 months after the issue of the Occupation Document including Occupation Permit.
  - The mandatory provisions to be incorporated in an ASP as required by the Ordinance include a provision requiring completion of the sale and purchase within 14 days after the date of the notification aforesaid. Upon completion, the vendor shall arrange handover of the property to the purchaser.
- Authorized Person (AP) may grant extension(s) of time for completion of the development beyond the estimated material date.
  - The mandatory provisions to be incorporated in an ASP as required by the Ordinance include a provision that the AP of a development may grant an extension of time for completion of the development beyond the estimated material date having regard to delays caused exclusively by any one or more of the following reasons:
    - strike or lock-out of workmen;
    - riots or civil commotion;
    - force majeure or Act of God;
    - fire or other accident beyond the vendor's control;
    - war; or
    - inclement weather.
  - The AP may grant more than once such an extension of time depending on the circumstances. That means handover of the property may be delayed.
  - The mandatory provisions to be incorporated in an ASP as required by the Ordinance also include a provision requiring the vendor to, within 14 days after the issue of an extension of time granted by the AP, furnish the purchaser with a copy of the relevant certificate of extension.
- Ask the vendor if there are any questions on handing over date.

### For first-hand completed residential properties

#### 16. Vendor's information form

- Ensure that you obtain the "vendor's information form(s)" printed within the previous 3 months in relation to the residential property/properties you intend to purchase.

<sup>3</sup> Generally speaking, "material date" means the date on which the conditions of the land grant are complied with in respect of the development, or the date on which the development is completed in all respects in compliance with the approved building plans or the conditions subject to which the certificate of exemption is issued. For details, please refer to section 2 of the Ordinance.

# Notes to Purchasers of First-hand Residential Properties

## 一手住宅物業買家須知

### 17. Viewing of property

- Ensure that, before you purchase a residential property, you are arranged to view the residential property that you would like to purchase or, if it is not reasonably practicable to view the property in question, a comparable property in the development, unless you agree in writing that the vendor is not required to arrange such a comparable property for viewing for you. You are advised to think carefully before signing any waiver.
- You may take measurements, take photographs or make video recordings of the property, unless the property is held under a tenancy or reasonable restriction(s) is/are needed to ensure safety of the persons viewing the property.

For complaints and enquiries relating to the sales of first-hand residential properties by the vendors which the Ordinance applies, please contact the Sales of First-hand Residential Properties Authority -

Website	: <a href="http://www.srpa.gov.hk">www.srpa.gov.hk</a>
Telephone	: 2817 3313
Email	: <a href="mailto:enquiry_srpa@hd.gov.hk">enquiry_srpa@hd.gov.hk</a>
Fax	: 2219 2220

Other useful contacts:

<b>Consumer Council</b>	
Website	: <a href="http://www.consumer.org.hk">www.consumer.org.hk</a>
Telephone	: 2929 2222
Email	: <a href="mailto:cc@consumer.org.hk">cc@consumer.org.hk</a>
Fax	: 2856 3611

<b>Estate Agents Authority</b>	
Website	: <a href="http://www.eaa.org.hk">www.eaa.org.hk</a>
Telephone	: 2111 2777
Email	: <a href="mailto:enquiry@eaa.org.hk">enquiry@eaa.org.hk</a>
Fax	: 2598 9596

<b>Real Estate Developers Association of Hong Kong</b>	
Telephone	: 2826 0111
Fax	: 2845 2521

Sales of First-hand Residential Properties Authority  
Transport and Housing Bureau  
August 2017



# Notes to Purchasers of First-hand Residential Properties

## 一手住宅物業買家須知

您在購置一手住宅物業之前，應留意下列事項：

### 適用於所有一手住宅物業

#### 1. 重要資訊

- 瀏覽一手住宅物業銷售資訊網（下稱「銷售資訊網」）（網址：[www.srpe.gov.hk](http://www.srpe.gov.hk)），參考「銷售資訊網」內有關一手住宅物業的市場資料。
- 閱覽賣方就該發展項目所指定的互聯網網站內的有關資訊，包括售樓說明書、價單、載有銷售安排的文件，及成交紀錄冊。
- 發展項目的售樓說明書，會在該項目的出售日期前最少七日向公眾發布，而有關價單和銷售安排，亦會在該項目的出售日期前最少三日公布。
- 在賣方就有關發展項目所指定的互聯網網站，以及「銷售資訊網」內，均載有有關物業成交資料的成交紀錄冊，以供查閱。

#### 2. 費用、按揭貸款和樓價

- 計算置業總開支，包括律師費、按揭費用、保險費，以及印花稅。
- 向銀行查詢可否取得所需的按揭貸款，然後選擇合適的還款方式，並小心計算按揭貸款金額，以確保貸款額沒有超出本身的負擔能力。
- 查閱同類物業最近的成交價格，以作比較。
- 向賣方或地產代理瞭解，您須付予賣方或該發展項目的管理人的預計的管理費、管理費上期金額（如有）、特別基金金額（如有）、補還的水、電力及氣體按金（如有）、以及／或清理廢料的費用（如有）。

#### 3. 價單、支付條款，以及其他財務優惠

- 賣方未必會把價單所涵蓋的住宅物業悉數推售，因此應留意有關的銷售安排，以了解賣方會推售的住宅物業為何。賣方會在有關住宅物業推售日期前最少三日公布銷售安排。
- 留意價單所載列的支付條款。倘買家可就購置有關住宅物業而連帶獲得價格折扣、贈品，或任何財務優惠或利益，上述資訊亦會在價單內列明。
- 如您擬選用由賣方指定的財務機構提供的各類按揭貸款計劃，在簽訂臨時買賣合約前，應先細閱有關價單內列出的按揭貸款計劃資料<sup>1</sup>。如就該些按揭貸款計劃的詳情有任何疑問，應在簽訂臨時買賣合約前，直接向有關財務機構查詢。

#### 4. 物業的面積及四周環境

- 留意載於售樓說明書和價單內的物業面積資料，以及載於價單內的每平方呎／每平方米售價。根據《一手住宅物業銷售條例》（第621章）（下稱「條例」），賣方只可以實用面積表達住宅物業的面積和每平方呎及平方米的售價。就住宅物業而言，實用面積指該住宅物業的樓面面積，包括在構成該物業的一部分的範圍內的以下每一項目的樓面面積：(i) 露台；(ii) 工作平台；以及 (iii) 陽台。實用面積並不包括空調機房、窗台、閣樓平台、花園、停車位、天台、梯屋、前庭或庭院的每一項目的面積，即使該些項目構成該物業的一部分的範圍。
- 售樓說明書必須顯示發展項目中所有住宅物業的樓面平面圖。在售樓說明書所載有關發展項目中住宅物業的每一份樓面平面圖，均須述明每個住宅物業的外部 and 內部尺寸<sup>2</sup>。售樓說明書所提供有關住宅物業外部和內部的尺寸，不會把批盪和裝飾物料包括在內。買家收樓前如欲購置家具，應留意這點。
- 親臨發展項目的所在地實地視察，以了解有關物業的四周環境（包括交通和社區設施）；亦應查詢有否任何城市規劃方案和議決，會對有關的物業造成影響；參閱載於售樓說明書內的位置圖、鳥瞰照片、分區計劃大綱圖，以及橫截面圖。

#### 5. 售樓說明書

- 確保所取得的售樓說明書屬最新版本。根據條例，提提供予公眾的售樓說明書必須是在之前的三個月之內印製或檢視、或檢視及修改。
- 閱覽售樓說明書，並須特別留意以下資訊
  - 售樓說明書內有否關於「有關資料」的部分，列出賣方知悉但並非為一般公眾人士所知悉，關於相當可能對享用有關住宅物業造成重大影響的事宜的資料。請注意，已在土地註冊處註冊的文件，其內容不會被視為「有關資料」；

- 橫截面圖會顯示有關建築物相對毗連該建築物的每條街道的橫截面，以及每條上述街道與已知基準面和該建築物最低的一層住宅樓層的水平相對的水平。橫截面圖能以圖解形式，顯示出建築物最低一層住宅樓層和街道水平的高低差距，不論該最低住宅樓層以何種方式命名；
- 室內和外部的裝置、裝修物料和設備；
- 管理費按甚麼基準分擔；
- 小業主有否責任或需要分擔管理、營運或維持有關發展項目以內或以外的公眾休憩用地或公共設施的開支，以及有關公眾休憩用地或公共設施的位置；以及
- 小業主是否須要負責維修斜坡。

#### 6. 政府批地文件和公契

- 閱覽政府批地文件和公契（或公契擬稿）。公契內載有天台和外牆業權等相關資料。賣方會在售樓處提供政府批地文件和公契（或公契擬稿）的複本，供準買家免費閱覽。
- 留意政府批地文件內所訂明小業主是否須要負責支付地稅。
- 留意公契內訂明有關物業內可否飼養動物。

#### 7. 售樓處內有關可供揀選住宅物業的資料

- 向賣方查詢清楚有哪些一手住宅物業可供揀選。若賣方在售樓處內展示「消耗表」，您可從該「消耗表」得悉在每個銷售日的銷售進度資料，包括在該個銷售日開始時有哪些住宅物業可供出售，以及在該個銷售日內有哪些住宅物業已獲揀選及售出。
- 切勿隨便相信有關發展項目銷情的傳言，倉卒簽立臨時買賣合約。

#### 8. 成交紀錄冊

- 留意發展項目的成交紀錄冊。賣方須於臨時買賣合約訂立後的24小時內，於紀錄冊披露該臨時買賣合約的資料，以及於買賣合約訂立後一個工作天內，披露該買賣合約的資料。您可透過成交紀錄冊得悉發展項目的銷售情況。
- 切勿將賣方接獲用作登記的購樓意向書或本票的數目視為銷情指標。發展項目的成交紀錄冊才是讓公眾掌握發展項目每日銷售情況的最可靠資料來源。

<sup>1</sup> 按揭貸款計劃的資料包括有關按揭貸款計劃對借款人的最低收入的要求、就第一按揭連同第二按揭可獲得的按揭貸款金額上限、最長還款年期、整個還款期內的揭利率變化，以及申請人須繳付的手續費。

<sup>2</sup> 根據條例附表1第1部第10(2)(d)條述明，售樓說明書內顯示的發展項目中的住宅物業的每一份樓面平面圖須述明以下各項—  
(i) 每個住宅物業的外部尺寸；  
(ii) 每個住宅物業的內部尺寸；  
(iii) 每個住宅物業的內部間隔的厚度；  
(iv) 每個住宅物業內個別分隔室的外部尺寸。  
據條例附表1第1部第10(3)條，如有關發展項目的經批准的建築圖則，提供條例附表1第1部第10(2)(d)條所規定的資料，樓面平面圖須述明如此規定的該資料。

# Notes to Purchasers of First-hand Residential Properties

## 一手住宅物業買家須知

### 9. 買賣合約

- 確保臨時買賣合約和買賣合約包含條例所規定的強制性條文。
- 留意有關物業買賣交易所包括的裝置、裝修物料和設備，須在臨時買賣合約和買賣合約上列明。
- 留意夾附於買賣合約的圖則。該圖則會顯示所有賣方售予您的物業面積，而該面積通常較該物業的實用面積為大。
- 訂立臨時買賣合約時，您須向擁有人（即賣方）支付樓價**5%**的臨時訂金。
- 如您在訂立臨時買賣合約後**五個工作日**（工作日指並非公眾假日、星期六、黑色暴雨警告日或烈風警告日的日子）之內，沒有簽立買賣合約，該臨時買賣合約即告終止，有關臨時訂金（即樓價的5%）會被沒收，而擁有人（即賣方）不得因您沒有簽立買賣合約而對您提出進一步申索。
- 在訂立臨時買賣合約後**的五個工作日之內**，倘您簽立買賣合約，則擁有人（即賣方）必須在訂立該臨時買賣合約後的**八個工作日之內**簽立買賣合約。
- 有關的訂金，應付予負責為所涉物業擔任保證金保存人的律師事務所。

### 10. 表達購樓意向

- 留意在賣方（包括其獲授權代表）就有關住宅物業向公眾提供價單前，賣方不得尋求或接納任何對有關住宅物業的購樓意向（不論是否屬明確選擇購樓意向）。因此您不應向賣方或其授權代表提出有關意向。
- 留意在有關住宅物業的銷售開始前，賣方（包括其獲授權代表）不得尋求或接納任何對該物業的有明確選擇購樓意向。因此您不應向賣方或其授權代表提出有關意向。

### 11. 委託地產代理

- 留意倘賣方委任一個或多於一個地產代理，以協助銷售其發展項目內任何指明住宅物業，該發展項目的價單必須列明在價單印刷日期當日所有獲委任為地產代理的姓名／名稱。
- 您可委託任何地產代理（不一定是賣方所指定的地產代理），以協助您購置發展項目內任何指明住宅物業；您亦可不委託任何地產代理。
- 委託地產代理以物色物業前，您應該一
  - 了解該地產代理是否只代表您行事。該地產代理若同時代表賣方行事，倘發生利益衝突，未必能夠保障您的最大利益；
  - 了解您須否支付佣金予該地產代理。若須支付，有關的佣金金額和支付日期為何；以及
  - 留意只有持牌地產代理或營業員才可以接受您的委託。如有疑問，應要求該地產代理或營業員出示其「地產代理證」，或瀏覽地產代理監管局的網頁（網址：[www.caa.org.hk](http://www.caa.org.hk)），查閱牌照目錄。

### 12. 委聘律師

- 考慮自行委聘律師，以保障您的利益。該律師若同時代表賣方行事，倘發生利益衝突，未必能夠保障您的最大利益。
- 比較不同律師的收費。

### 適用於一手未落成住宅物業

#### 13. 預售樓花同意書

- 洽購地政總署「預售樓花同意方案」下的未落成住宅物業時，應向賣方確認地政總署是否已就該發展項目批出「預售樓花同意書」。

#### 14. 示範單位

- 賣方不一定須設置示範單位供準買家或公眾參觀，但賣方如為某指明住宅物業設置示範單位，必須首先設置該住宅物業的無改動示範單位，才可設置該住宅物業的經改動示範單位，並可以就該住宅物業設置多於一個經改動示範單位。
- 參觀示範單位時，務必視察無改動示範單位，以便與經改動示範單位作出比較。然而，條例並沒有限制賣方安排參觀無改動示範單位及經改動示範單位的先後次序。

- 賣方設置示範單位供公眾參觀時，應已提供有關發展項目的售樓說明書。因此，緊記先行索取售樓說明書，以便在參觀示範單位時參閱相關資料。
- 您可以在無改動示範單位及經改動示範單位中進行量度，並在無改動示範單位內拍照或拍攝影片，惟在確保示範單位參觀者人身安全的前提下，賣方可能會設定合理的限制。

### 適用於一手未落成住宅物業及尚待符合條件的已落成住宅物業

#### 15. 預計關鍵日期及收樓日期

- 查閱售樓說明書中有關發展項目的預計關鍵日期<sup>3</sup>。
  - 售樓說明書中有關發展項目的預計關鍵日期並不同買家的「收樓日期」。買家的「收樓日期」必定較發展項目的預計關鍵日期遲。
- 收樓日期
  - 條例規定買賣合約須載有強制性條文，列明賣方須於買賣合約內列出的預計關鍵日期後的14日內，以書面為發展項目申請佔用文件、合格證明書，或地政總署署長的轉讓同意（視屬何種情況而定）。
    - 如發展項目屬地政總署預售樓花同意方案所規管，方須在合格證明書或地政總署署長的轉讓同意發出後的一個月內（以較早者為準），就賣方有能力有效地轉讓有關物業一事，以書面通知買家；或
    - 如發展項目並非屬地政總署預售樓花同意方案所規管，賣方須在佔用文件（包括佔用許可證）發出後的六個月內，就賣方有能力有效地轉讓有關物業一事，以書面通知買家。
  - 條例規定買賣合約須載有強制性條文，列明有關物業的買賣須於賣方發出上述通知的日期的14日內完成。有關物業的買賣完成後，賣方將安排買家收樓事宜。
- 認可人士可批予在預計關鍵日期之後完成發展項目
  - 條例規定買賣合約須載有強制性條文，列明發展項目的認可人士可以在顧及純粹由以下一個或多於一個原因所導致的延遲後，批予在預計關鍵日期之後，完成發展項目：
    - 工人罷工或封閉工地；
    - 暴動或內亂；
    - 不可抗力或天災；
    - 火警或其他賣方所不能控制的意外；
    - 戰爭；或
    - 惡劣天氣。
  - 發展項目的認可人士可以按情況，多於一次批予延後預計關鍵日期以完成發展項目，即收樓日期可能延遲。
  - 條例規定買賣合約須載有強制性條文，列明賣方須於認可人士批予延期後的14日內，向買家提供有關延期證明書的文本。
- 如對收樓日期有任何疑問，可向賣方查詢。

<sup>3</sup> 一般而言，「關鍵日期」指該項目符合批地文件的條件的日期，或該項目在遵照經批准的建築圖則的情況下或按照豁免證明書的發出的條件在各方面均屬完成的日期。有關詳情請參閱條例第2條。



# Notes to Purchasers of First-hand Residential Properties

## 一手住宅物業買家須知

### 適用於一手已落成住宅物業

#### 16. 賣方資料表格

- 確保取得最近三個月內印製有關您擬購買的一手已落成住宅物業的「賣方資料表格」。

#### 17. 參觀物業

- 購置住宅物業前，確保已獲安排參觀您打算購置的住宅物業。倘參觀有關物業並非合理地切實可行，則應參觀與有關物業相若的物業，除非您以書面同意賣方無須開放與有關物業相若的物業供您參觀。您應仔細考慮，然後才決定是否簽署豁免上述規定的書面同意。
- 除非有關物業根據租約持有，或為確保物業參觀者的人身安全而須設定合理限制，您可以對該物業進行量度、拍照或拍攝影片。

任何與賣方銷售受條例所規管的一手住宅物業有關的投訴和查詢，請與一手住宅物業銷售監管局聯絡。

網址	: <a href="http://www.srpa.gov.hk">www.srpa.gov.hk</a>
電話	: 2817 3313
電郵	: <a href="mailto:enquiry_srpa@hd.gov.hk">enquiry_srpa@hd.gov.hk</a>
傳真	: 2219 2220

其他相關聯絡資料：

<b>消費者委員會</b>	
網址	: <a href="http://www.consumer.org.hk">www.consumer.org.hk</a>
電話	: 2929 2222
電郵	: <a href="mailto:cc@consumer.org.hk">cc@consumer.org.hk</a>
傳真	: 2856 3611
<b>地產代理監管局</b>	
網址	: <a href="http://www.eaa.org.hk">www.eaa.org.hk</a>
電話	: 2111 2777
電郵	: <a href="mailto:enquiry@eaa.org.hk">enquiry@eaa.org.hk</a>
傳真	: 2598 9596
<b>香港地產建設商會</b>	
電話	: 2826 0111
傳真	: 2845 2521

運輸及房屋局  
一手住宅物業銷售監管局  
2017年8月

# Information on the Phase of the Development

## 發展項目期數的資料

### Name of the Phase of the Development

The Palazzo\*

The name of the street at which the Phase of the Development is situated and the street number allocated by the Commissioner of Rating and Valuation for the purpose of distinguishing the Phase of the development

No. 28 Lok King Street

### Total number of storeys of the each multi-unit building

Tower 1 & 2 : 40 storeys  
Tower 3 & 5 : 41 storeys  
Tower 6 & 7 : 42 storeys  
Tower 8 & 9 : 40 storeys  
Tower 10 & 11 : 42 storeys

### Floor numbering in each multi-unit building as provided in approved building plans

Tower 1 & 2 : G/F, 1/F, 2/F, 5-12/F, 15-23/F, 25-33/F, 35-39/F, 50-52/F, 55-57/F  
Tower 3 & 5 : G/F, 1/F, 2/F, 5-12/F, 15-23/F, 25-33/F, 35-39/F, 50-52/F, 55-57/F, 60/F  
Tower 6 & 7 : G/F, 1/F, 2/F, 5-12/F, 15-23/F, 25-33/F, 35-39/F, 50-52/F, 55-57/F, 60-61/F  
Tower 8 & 9 : G/F, 1/F, 2/F, 5-6/F, 8-12/F, 15-16/F, 18-23/F, 25-26/F, 28-33/F, 35-36/F, 38-39/F, 50-52/F, 55-56/F, 60-63/F, 65/F  
Tower 10 & 11 : G/F, 1/F, 2/F, 5-12/F, 15-23/F, 25-33/F, 35-39/F, 50-52/F, 55-57/F, 60-61/F

### Omitted floor numbers in each multi-unit building

Tower 1 & 2 : 3/F, 4/F, 13/F, 14/F, 24/F, 34/F, 40-49/F, 53/F, 54/F  
Tower 3 & 5 : 3/F, 4/F, 13/F, 14/F, 24/F, 34/F, 40-49/F, 53/F, 54/F, 58/F, 59/F  
Tower 6 & 7 : 3/F, 4/F, 13/F, 14/F, 24/F, 34/F, 40-49/F, 53/F, 54/F, 58/F, 59/F  
Tower 8 & 9 : 3/F, 4/F, 7/F, 13/F, 14/F, 17/F, 24/F, 27/F, 34/F, 37/F, 40-49/F, 53/F, 54/F, 57-59/F, 64/F  
Tower 10 & 11 : 3/F, 4/F, 13/F, 14/F, 24/F, 34/F, 40-49/F, 53/F, 54/F, 58/F, 59/F

### Refuge floor(s) of each multi-unit building

Tower 1 & 2 : 23/F  
Tower 3 & 5 : 25/F  
Tower 6 & 7 : 26/F  
Tower 8 & 9 : 29/F  
Tower 10 & 11 : 26/F

### 發展項目期數名稱

御龍山\*

發展項目期數所位於的街道的名稱及由差餉物業估價署署長為識別發展項目期數的目的而編配的門牌號數

樂景街28號

### 每幢多單位建築物的樓層的總數

第一座及二座 : 40層  
第三座及五座 : 41層  
第六座及七座 : 42層  
第八座及九座 : 40層  
第十座及十一座 : 42層

### 按批准建築圖則每幢多單位建築物內的樓層號數

第一座及二座 : 地面, 1至2樓, 5至12樓, 15至23樓, 25至33樓, 35至39樓, 50至52樓, 55至57樓  
第三座及五座 : 地面, 1至2樓, 5至12樓, 15至23樓, 25至33樓, 35至39樓, 50至52樓, 55至57樓, 60樓  
第六座及七座 : 地面, 1至2樓, 5至12樓, 15至23樓, 25至33樓, 35至39樓, 50至52樓, 55至57樓, 60至61樓  
第八座及九座 : 地面, 1至2樓, 5至6樓, 8至12樓, 15至16樓, 18至23樓, 25至26樓, 28至33樓, 35至36樓, 38至39樓, 50至52樓, 55至56樓, 60至63樓, 65樓  
第十座及十一座 : 地面, 1至2樓, 5至12樓, 15至23樓, 25至33樓, 35至39樓, 50至52樓, 55至57樓, 60至61樓

### 每幢多單位建築物內被略去的樓層號數

第一座及二座 : 3樓, 4樓, 13樓, 14樓, 24樓, 34樓, 40至49樓, 53樓, 54樓  
第三座及五座 : 3樓, 4樓, 13樓, 14樓, 24樓, 34樓, 40至49樓, 53樓, 54樓, 58樓, 59樓  
第六座及七座 : 3樓, 4樓, 13樓, 14樓, 24樓, 34樓, 40至49樓, 53樓, 54樓, 58樓, 59樓  
第八座及九座 : 3樓, 4樓, 7樓, 13樓, 14樓, 17樓, 24樓, 27樓, 34樓, 37樓, 40至49樓, 53樓, 54樓, 57至59樓, 64樓  
第十座及十一座 : 3樓, 4樓, 13樓, 14樓, 24樓, 34樓, 40至49樓, 53樓, 54樓, 58樓, 59樓

### 每幢多單位建築物內的庇護層

第一座及二座 : 23樓  
第三座及五座 : 25樓  
第六座及七座 : 26樓  
第八座及九座 : 29樓  
第十座及十一座 : 26樓

Remarks:

\* Applicable to the Residential Accommodation in the Phase of the Development.

備註：

\* 適用於發展項目期數的住宅樓宇



Information on Vendor and Others Involved in the Phase of the Development

賣方及有參與發展項日期數的其他人的資料

Vendor

Kowloon-Canton Railway Corporation (as “owner”)<sup>1</sup> and Full Fair Limited (as “person so engaged”)<sup>2</sup>

Notes:

- 1 “Owner” means the legal or beneficial owner of the residential property; and
- 2.“Person so engaged” means the person who is engaged by the owner to co-ordinate and supervise the process of designing, planning, constructing, fitting out, completing and marketing the phase of the development.

Holding Companies of the Vendor

Holding Company of the owner (Kowloon-Canton Railway Corporation)  
Not applicable  
Holding Company of the person so engaged (Full Fair Limited)  
Sunfield Venture Limited  
King Chance Development Limited  
Sino Land Company Limited  
Tsim Sha Tsui Properties Limited

Authorized Person for the Phase of the Development

Dr. Ronald Lu

The firm or corporation of which an authorized person for the phase of the development is a proprietor, director or employee in his or her professional capacity

Ronald Lu & Partners (Hong Kong) Limited

Building Contractor for the Phase of the Development

Hip Hing Construction Co., Limited

The firm of solicitors acting for the owner in relation to the sale of residential properties in the Phase of the Development

Mayer Brown

Authorized institution that has made a loan, or has undertaken to provide finance, for the construction of the Phase of the Development

Industrial and Commercial Bank of China (Asia) Limited  
China Construction Bank Corporation, Hong Kong Branch  
The Hongkong and Shanghai Banking Corporation Limited  
Hang Seng Bank Limited  
Hang Seng Finance Limited  
(Note: the loan has been repaid in full.)

Other person who has made a loan for the construction of the Phase of the Development

Sing-Ho Finance Company Limited  
(Note: the loan has been repaid in full.)

賣方

九廣鐵路公司（作為「擁有人」<sup>1</sup>）及富輝建業有限公司（作為「如此聘用的人」<sup>2</sup>）

備註:

- <sup>1</sup>「擁有人」指該物業的法律上的擁有人或實益擁有人；及
- <sup>2</sup>「如此聘用的人」指獲擁有人聘用以統籌和監管有關發展項日期數的設計、規劃、建造、裝置、完成及銷售的過程的人士。

賣方的控權公司

擁有人(九廣鐵路公司)的控權公司  
不適用  
如此聘用的人（(富輝建業有限公司)）的控權公司  
Sunfield Venture Limited  
會連發展有限公司  
信和置業有限公司  
尖沙咀置業集團有限公司

發展項日期數的認可人士

呂元祥博士

發展項日期數的認可人士以其專業身分擔任經營人、董事或僱員的商號或法團

呂元祥建築師事務所(香港)有限公司

發展項日期數的承建商

協興建築有限公司

就發展項日期數中的住宅物業的出售而代表擁有人行事的律師事務所的名稱

孖士打律師行

已為發展項日期數的建造提供貸款或已承諾為該項建造提供融資的認可機構

中國工商銀行(亞洲)有限公司  
中國建設銀行股份有限公司香港分行  
香港上海匯豐銀行有限公司  
恆生銀行有限公司  
恆生財務有限公司  
(註：該貸款已全數清還。)

已為發展項日期數的建造提供貸款的其他人

信和財務有限公司  
(註：該貸款已全數清還。)

Relationship between parties involved in the Phase of the development

有參與發展項日期數的各方的關係

(a)	The vendor* or a building contractor for the phase of the development is an individual, and that vendor* or contractor is an immediate family member of an authorized person for the phase of the development.	Not Applicable
(b)	The vendor* or a building contractor for the phase of the development is a partnership, and a partner of that vendor* or contractor is an immediate family member of such an authorized person.	Not Applicable
(c)	The vendor* or a building contractor for the phase of the development is a corporation, and a director or the secretary of that vendor* or contractor (or a holding company of that vendor*) is an immediate family member of such an authorized person.	No
(d)	The vendor* or a building contractor for the phase of the development is an individual, and that vendor* or contractor is an immediate family member of an associate of such an authorized person.	Not Applicable
(e)	The vendor* or a building contractor for the phase of the development is a partnership, and a partner of that vendor* or contractor is an immediate family member of an associate of such an authorized person.	Not Applicable
(f)	The vendor* or a building contractor for the phase of the development is a corporation, and a director or the secretary of that vendor* or contractor (or a holding company of that vendor*) is an immediate family member of an associate of such an authorized person.	No
(g)	The vendor* or a building contractor for the phase of the development is an individual, and that vendor* or contractor is an immediate family member of a proprietor of a firm of solicitors acting for the owner in relation to the sale of residential properties in the phase of the development.	Not Applicable
(h)	The vendor* or a building contractor for the phase of the development is a partnership, and a partner of that vendor* or contractor is an immediate family member of a proprietor of a firm of solicitors acting for the owner in relation to the sale of residential properties in the phase of the development.	Not Applicable
(i)	The vendor* or a building contractor for the phase of the development is a corporation, and a director or the secretary of that vendor* or contractor (or a holding company of that vendor*) is an immediate family member of a proprietor of such a firm of solicitors.	No
(j)	The vendor*, a holding company of the vendor*, or a building contractor for the phase of the development, is a private company, and an authorized person for the phase of the development, or an associate of such an authorized person, holds at least 10% of the issued shares in that vendor*, holding company or contractor.	No

(k)	The vendor*, a holding company of the vendor*, or a building contractor for the phase of the development, is a listed company, and such an authorized person, or such an associate, holds at least 1% of the issued shares in that vendor*, holding company or contractor.	No
(l)	The vendor* or a building contractor for the phase of the development is a corporation, and such an authorized person, or such an associate, is an employee, director or secretary of that vendor* or contractor or of a holding company of that vendor*.	No
(m)	The vendor* or a building contractor for the phase of the development is a partnership, and such an authorized person, or such an associate, is an employee of that vendor* or contractor.	Not Applicable
(n)	The vendor*, a holding company of the vendor*, or a building contractor for the phase of the development, is a private company, and a proprietor of a firm of solicitors acting for the owner in relation to the sale of residential properties in the phase of the development holds at least 10% of the issued shares in that vendor*, holding company or contractor.	No
(o)	The vendor*, a holding company of the vendor*, or a building contractor for the phase of the development, is a listed company, and a proprietor of such a firm of solicitors holds at least 1% of the issued shares in that vendor*, holding company or contractor.	No
(p)	The vendor* or a building contractor for the phase of the development is a corporation, and a proprietor of such a firm of solicitors is an employee, director or secretary of that vendor* or contractor or of a holding company of that vendor*.	No
(q)	The vendor* or a building contractor for the phase of the development is a partnership, and a proprietor of such a firm of solicitors is an employee of that vendor* or contractor.	Not Applicable
(r)	The vendor* or a building contractor for the phase of the development is a corporation, and the corporation of which an authorized person for the phase of the development is a director or employee in his or her professional capacity is an associate corporation of that vendor* or contractor or of a holding company of that vendor*.	No
(s)	The vendor* or a building contractor for the phase of the development is a corporation, and that contractor is an associate corporation of that vendor* or of a holding company of that vendor*.	No

Remarks:

\* A reference to vendor here is a reference to either Kowloon-Canton Railway Corporation (as "Owner") or Full Fair Limited (as "Person so engaged").

# Relationship between parties involved in the Phase of the development

## 有參與發展項目期數的各方的關係

(a)	賣方*或有關發展項目期數的承建商屬個人，並屬該項目期數的認可人士的家人。	不適用
(b)	賣方*或該項目期數的承建商屬合夥，而該賣方*或承建商的合夥人屬上述認可人士的家人。	不適用
(c)	賣方*或該項目期數承建商屬法團，而該賣方*或承建商(或該賣方*的控權公司)的董事或秘書屬上述認可人士的家人。	否
(d)	賣方*或該項目期數的承建商屬個人，並屬上述認可人士的有聯繫人士的家人。	不適用
(e)	賣方*或該項目期數的承建商屬合夥，而該賣方*或承建商的合夥人屬上述認可人士的有聯繫人士的家人。	不適用
(f)	賣方*或該項目期數的承建商屬法團，而該賣方*或承建商(或該賣方*的控權公司)的董事或秘書屬上述認可人士的有聯繫人士的家人。	否
(g)	賣方*或該項目期數的承建商屬個人，並屬就該項目期數內的住宅物業的出售代表擁有人行事的律師事務所行事的經營人的家人。	不適用
(h)	賣方*或該項目期數的承建商屬合夥，而該賣方*或承建商的合夥人屬就該項目期數內的住宅物業的出售代表擁有人行事的律師事務所行事的經營人的家人。	不適用
(i)	賣方*或該項目期數的承建商屬法團，而賣方*或承建商(或該賣方*的控權公司)的董事或秘書屬上述律師事務所的經營人的家人。	否
(j)	賣方*、賣方*的控權公司或有關發展項目期數的承建商屬私人公司，而該項目期數的認可人士或該認可人士的有聯繫人士持有該賣方*、控權公司或承建商最少10%的已發行股份。	否

(k)	賣方*、賣方*的控權公司或該項目期數的承建商屬上市公司，而上述認可人士或上述有聯繫人士持有該賣方*、控權公司或承建商最少1%的已發行股份。	否
(l)	賣方*或該項目期數的承建商屬法團，而上述認可人士或上述有聯繫人士屬該賣方*、承建商或該賣方*的控權公司的僱員、董事或秘書。	否
(m)	賣方*或該項目期數的承建商屬合夥，而上述認可人士或上述有聯繫人士屬該賣方*或承建商的僱員。	不適用
(n)	賣方*、賣方*的控權公司或該項目期數的承建商屬私人公司，而就該項目期數中住宅物業的出售而代表擁有人行事的律師事務所的經營人持有該賣方*、控權公司或承建商最少10%的已發行股份。	否
(o)	賣方*、賣方*的控權公司或該項目期數的承建商屬上市公司，而上述律師事務所的經營人持有該賣方*、控權公司或承建商最少1%的已發行股份。	否
(p)	賣方*或該項目期數的承建商屬法團，而上述律師事務所的經營人屬該賣方*或承建商或該賣方*的控權公司的僱員、董事或秘書。	否
(q)	賣方*或該項目期數的承建商屬合夥，而上述律師事務所的經營人屬該賣方*或承建商的僱員。	不適用
(r)	賣方*或該項目期數的承建商屬法團，而該項目期數的認可人士以其專業身份擔任董事或僱員的法團為該賣方*或承建商或該賣方*的控權公司的有聯繫法團。	否
(s)	賣方*或該項目期數的承建商屬法團，而該承建商屬該賣方*或該賣方*的控權公司的有聯繫法團。	否

備註：  
 \* 在此所提述賣方乃提述九廣鐵路公司（作為「擁有人」）或富輝建業有限公司（作為「如此聘用的人」）。

# Information on Design of the Phase of the Development

## 發展項目期數的設計的資料

There are Non-Structural Prefabricated External Walls and Curtain Walls forming part of the enclosing walls.

有構成圍封牆一部份的非結構的預製外牆及幕牆。

The Range of Thickness of the Non-Structural Prefabricated External Walls of Each Tower

每座的非結構的預製外牆的厚度範圍

TOWER 座	THE RANGE OF THICKNESS OF THE NON-STRUCTURAL PREFABRICATED EXTERNAL WALLS (MM) 非結構的預製外牆的厚度範圍（毫米）
1	100, 125, 300
2	100, 125, 300
3	100, 125, 300
5	100, 125, 300
6	100, 125, 300
7	100, 125, 300
8	100, 125, 300
9	100, 125, 300
10	100, 125, 300
11	100, 125, 300

The Range of Thickness of the Curtain Walls of Each Tower

每座的幕牆的厚度範圍

TOWER 座	THICKNESS OF THE CURTAIN WALLS (MM) 幕牆的厚度範圍（毫米）
1	300
2	N/A 不適用
3	N/A 不適用
5	N/A 不適用
6	N/A 不適用
7	300
8	300
9	300
10	N/A 不適用
11	N/A 不適用

Total area of Non-Structural Prefabricated External Walls of each Residential Property in Tower 1

第1座的每個住宅物業的非結構的預製外牆的總面積

TOWER 座	FLOOR 樓層	UNIT 單位	TOTAL AREA OF NON-STRUCTURAL PREFABRICATED EXTERNAL WALLS OF EACH RESIDENTIAL PROPERTY (SQ.M.) 每個住宅物業的非結構的預製外牆的總面積（平方米）
1	5/F, 6/F, 7/F, 8/F, 9/F, 10/F 5樓、6樓、7樓、8樓、9樓、10樓	A	2.790
		B	3.038
		C	1.908
		D	1.714
		E	1.714
	11/F, 12/F 11樓、12樓	B	3.038
		C	1.908
		D	1.714
	15/F, 16/F, 17/F, 18/F, 19/F, 20/F, 21/F, 22/F, 25/F, 26/F, 27/F, 28/F, 29/F, 30/F, 31/F, 32/F, 33/F, 35/F, 36/F, 37/F, 38/F, 39/F, 50/F, 51/F, 52/F 15樓、16樓、17樓、18樓、19樓、20樓、21樓、22樓、25樓、26樓、27樓、28樓、29樓、30樓、31樓、32樓、33樓、35樓、36樓、37樓、38樓、39樓、50樓、51樓、52樓	A	2.790
		B	3.038
		C	1.908
		D	1.714
		E	1.714
	55/F 55樓	A	2.790
		B	3.038
		D	1.714
		E	1.714
	56/F 56樓	A	2.790
		D	1.714
		E	1.714

All other residential units in this tower not listed above do not have any non-structural prefabricated external wall forming parts of the enclosing walls.  
上述未有列出之所有本座其他住宅物業沒有構成圍封牆一部份的非結構的預製外牆。

# Information on Design of the Phase of the Development

## 發展項目期數的設計的資料

Total area of Curtain Walls of each Residential Property in Tower 1

第1座的每個住宅物業的幕牆的總面積

TOWER 座	FLOOR 樓層	UNIT 單位	TOTAL AREA OF CURTAIN WALL OF EACH RESIDENTIAL PROPERTY (SQ.M.) 每個住宅物業的非結構的預製外牆的總面積（平方米）
1	5/F, 6/F, 7/F, 8/F, 9/F, 10/F, 15/F, 16/F, 17/F, 18/F, 19/F, 20/F, 21/F, 22/F, 25/F, 26/F, 27/F, 28/F, 29/F, 30/F, 31/F, 32/F, 33/F, 35/F, 36/F, 37/F, 38/F, 39/F, 50/F, 51/F, 52/F, 55/F, 56/F, 57/F 5樓、6樓、7樓、8樓、9樓、10樓、15樓、16樓、17樓、 18樓、19樓、20樓、21樓、22樓、25樓、26樓、27樓、28樓、 29樓、30樓、31樓、32樓、33樓、35樓、36樓、37樓、38樓、 39樓、50樓、51樓、52樓、55樓、56樓、57樓	A	1.220

All other residential units in this tower not listed above do not have any curtain wall forming parts of the enclosing walls.  
上述未有列出之所有本座其他住宅物業沒有構成圍封牆一部份的幕牆。

Total area of Non-Structural Prefabricated External Walls of each Residential Property in Tower 2

第2座的每個住宅物業的非結構的預製外牆的總面積

TOWER 座	FLOOR 樓層	UNIT 單位	TOTAL AREA OF NON-STRUCTURAL PREFABRICATED EXTERNAL WALLS OF EACH RESIDENTIAL PROPERTY (SQ.M.) 每個住宅物業的非結構的預製外牆的總面積（平方米）
2	5/F, 6/F, 7/F, 8/F, 9/F, 10/F 5樓、6樓、7樓、8樓、9樓、10樓	A	2.472
		B	2.108
		C	2.367
		D	1.714
	11/F, 12/F 11樓、12樓	A	2.472
		D	1.714
	15/F, 16/F, 17/F, 18/F, 19/F, 20/F, 21/F, 22/F, 25/F, 26/F, 27/F, 28/F, 29/F, 30/F, 31/F, 32/F, 33/F, 35/F, 36/F, 37/F, 38/F, 39/F, 50/F, 51/F, 52/F, 55/F 15樓、16樓、17樓、18樓、19樓、20樓、21樓、22樓、25樓、 26樓、27樓、28樓、29樓、30樓、31樓、32樓、33樓、35樓、 36樓、37樓、38樓、39樓、50樓、51樓、52樓、55樓	A	2.472
		B	2.108
		C	2.367
		D	1.714
	56/F 56樓	C	2.367
		D	1.714

All other residential units in this tower not listed above do not have any non-structural prefabricated external wall forming parts of the enclosing walls.  
上述未有列出之所有本座其他住宅物業沒有構成圍封牆一部份的非結構的預製外牆。



# Information on Design of the Phase of the Development

## 發展項目期數的設計的資料

Total area of Non-Structural Prefabricated External Walls of each Residential Property in Tower 3  
第3座的每個住宅物業的非結構的預製外牆的總面積

TOWER 座	FLOOR 樓層	UNIT 單位	TOTAL AREA OF NON-STRUCTURAL PREFABRICATED EXTERNAL WALLS OF EACH RESIDENTIAL PROPERTY (SQ.M.) 每個住宅物業的非結構的預製外牆的總面積（平方米）
3	5/F, 6/F, 7/F, 8/F, 9/F, 10/F, 11/F, 16/F, 17/F, 18/F, 19/F, 20/F, 21/F, 22/F, 23/F, 26/F, 27/F, 28/F, 29/F, 30/F, 31/F, 32/F, 33/F, 35/F, 36/F, 37/F, 38/F, 39/F, 50/F, 51/F, 52/F, 55/F, 56/F, 57/F 5樓、6樓、7樓、8樓、9樓、10樓、11樓、16樓、17樓、18樓、19樓、20樓、21樓、22樓、23樓、26樓、27樓、28樓、29樓、30樓、31樓、32樓、33樓、35樓、36樓、37樓、38樓、39樓、50樓、51樓、52樓、55樓、56樓、57樓	A	2.010
		B	2.097
		C	2.367
		D	1.714
	12/F, 15/F 12樓、15樓	B	2.097
		C	2.367

All other residential units in this tower not listed above do not have any non-structural prefabricated external wall forming parts of the enclosing walls.  
上述未有列出之所有本座其他住宅物業沒有構成圍封牆一部份的非結構的預製外牆。

Total area of Non-Structural Prefabricated External Walls of each Residential Property in Tower 5  
第5座的每個住宅物業的非結構的預製外牆的總面積

TOWER 座	FLOOR 樓層	UNIT 單位	TOTAL AREA OF NON-STRUCTURAL PREFABRICATED EXTERNAL WALLS OF EACH RESIDENTIAL PROPERTY (SQ.M.) 每個住宅物業的非結構的預製外牆的總面積（平方米）
5	5/F, 6/F, 7/F, 8/F, 9/F, 10/F, 11/F, 16/F, 17/F, 18/F, 19/F, 20/F, 21/F, 22/F, 23/F, 26/F, 27/F, 28/F, 29/F, 30/F, 31/F, 32/F, 33/F, 35/F, 36/F, 37/F, 38/F, 39/F, 50/F, 51/F, 52/F, 55/F, 56/F, 57/F 5樓、6樓、7樓、8樓、9樓、10樓、11樓、16樓、17樓、18樓、19樓、20樓、21樓、22樓、23樓、26樓、27樓、28樓、29樓、30樓、31樓、32樓、33樓、35樓、36樓、37樓、38樓、39樓、50樓、51樓、52樓、55樓、56樓、57樓	A	2.427
		B	2.010
		C	1.714
		D	2.367
	12/F, 15/F 12樓、15樓	A	2.427
		D	2.367

All other residential units in this tower not listed above do not have any non-structural prefabricated external wall forming parts of the enclosing walls.  
上述未有列出之所有本座其他住宅物業沒有構成圍封牆一部份的非結構的預製外牆。

Information on Design of the Phase of the Development

發展項目期數的設計的資料

Total area of Non-Structural Prefabricated External Walls of each Residential Property in Tower 6

第6座的每個住宅物業的非結構的預製外牆的總面積

TOWER 座	FLOOR 樓層	UNIT 單位	TOTAL AREA OF NON-STRUCTURAL PREFABRICATED EXTERNAL WALLS OF EACH RESIDENTIAL PROPERTY (SQ.M.) 每個住宅物業的非結構的預製外牆的總面積（平方米）
6	5/F  5樓	A	2.202
		B	2.532
		C	2.367
		D	1.133
	6/F, 7/F, 8/F, 9/F, 10/F, 11/F, 12/F, 17/F, 18/F, 19/F, 20/F, 21/F, 22/F, 23/F, 25/F, 27/F, 28/F, 29/F, 30/F, 31/F, 32/F, 33/F, 35/F, 36/F, 37/F, 38/F, 39/F, 50/F, 51/F, 52/F, 55/F, 56/F, 57/F 6樓、7樓、8樓、9樓、10樓、11樓、12樓、17樓、18樓、19樓、 20樓、21樓、22樓、23樓、25樓、27樓、28樓、29樓、30樓、 31樓、32樓、33樓、35樓、36樓、37樓、38樓、39樓、50樓、 51樓、52樓、55樓、56樓、57樓	A	2.202
		B	2.532
		C	2.367
		D	2.082
	15/F, 16/F 15樓、16樓	B	2.532
		C	2.367
	60/F 60樓	C	2.367
		D	2.082

All other residential units in this tower not listed above do not have any non-structural prefabricated external wall forming parts of the enclosing walls.

上述未有列出之所有本座其他住宅物業沒有構成圍封牆一部份的非結構的預製外牆。

Information on Design of thePhase of the Development

發展項目期數的設計的資料

Total area of Non-Structural Prefabricated External Walls of each Residential Property in Tower 7

第7座的每個住宅物業的非結構的預製外牆的總面積

TOWER 座	FLOOR 樓層	UNIT 單位	TOTAL AREA OF NON-STRUCTURAL PREFABRICATED EXTERNAL WALLS OF EACH RESIDENTIAL PROPERTY (SQ.M.) 每個住宅物業的非結構的預製外牆的總面積（平方米）
7	5/F, 6/F, 7/F, 8/F, 9/F, 10/F, 11/F, 12/F, 17/F, 18/F, 19/F, 20/F, 21/F, 22/F, 23/F, 25/F, 27/F, 28/F, 29/F, 30/F, 31/F, 32/F, 33/F, 35/F, 36/F, 37/F, 38/F, 39/F, 50/F, 51/F, 52/F, 55/F, 56/F, 57/F 5樓、6樓、7樓、8樓、9樓、10樓、11樓、12樓、17樓、18樓、19樓、20樓、21樓、22樓、23樓、25樓、27樓、28樓、29樓、30樓、31樓、32樓、33樓、35樓、36樓、37樓、38樓、39樓、50樓、51樓、52樓、55樓、56樓、57樓	A	2.525
		B	2.175
		C	2.064
	15/F, 16/F 15樓、16樓	A	2.525
		C	2.064
	60/F 60樓	C	2.064

All other residential units in this tower not listed above do not have any non-structural prefabricated external wall forming parts of the enclosing walls.  
上述未有列出之所有本座其他住宅物業沒有構成圍封牆一部份的非結構的預製外牆。

Total area of Curtain Walls of each Residential Property in Tower 7

第7座的每個住宅物業的幕牆的總面積

TOWER 座	FLOOR 樓層	UNIT 單位	TOTAL AREA OF CURTAIN WALL OF EACH RESIDENTIAL PROPERTY (SQ.M.) 每個住宅物業的幕牆的總面積（平方米）
7	5/F, 6/F, 7/F, 8/F, 9/F, 10/F, 11/F, 12/F, 15/F, 16/F, 17/F, 18/F, 19/F, 20/F, 21/F, 22/F, 23/F, 25/F, 27/F, 28/F, 29/F, 30/F, 31/F, 32/F, 33/F, 35/F, 36/F, 37/F, 38/F, 39/F, 50/F, 51/F, 52/F, 55/F, 56/F, 57/F, 60/F 5樓、6樓、7樓、8樓、9樓、10樓、11樓、12樓、15樓、16樓、17樓、18樓、19樓、20樓、21樓、22樓、23樓、25樓、27樓、28樓、29樓、30樓、31樓、32樓、33樓、35樓、36樓、37樓、38樓、39z樓、50樓、51樓、52樓、55樓、56樓、57樓、60樓	C	1.685
	61/F 61樓	B	1.685

All other residential units in this tower not listed above do not have any curtain wall forming parts of the enclosing walls.  
上述未有列出之所有本座其他住宅物業沒有構成圍封牆一部份的幕牆。



Information on Design of the Phase of the Development

發展項目期數的設計的資料

Total area of Non-Structural Prefabricated External Walls of each Residential Property in Tower 8

第8座的每個住宅物業的非結構的預製外牆的總面積

TOWER 座	FLOOR 樓層	UNIT 單位	TOTAL AREA OF NON-STRUCTURAL PREFABRICATED EXTERNAL WALLS OF EACH RESIDENTIAL PROPERTY (SQ.M.) 每個住宅物業的非結構的預製外牆的總面積（平方米）
8	5/F, 6/F, 8/F, 9/F, 10/F, 11/F, 12/F, 15/F, 19/F, 20/F, 21/F, 22/F, 23/F, 25/F, 26/F, 28/F, 30/F, 31/F, 32/F, 33/F, 35/F, 36/F, 38/F, 39/F, 50/F, 51/F, 52/F, 55/F, 56/F, 60/F, 61/F, 62/F 5樓、6樓、8樓、9樓、10樓、11樓、12樓、15樓、19樓、 20樓、21樓、22樓、23樓、25樓、26樓、28樓、30樓、31樓、 32樓、33樓、35樓、36樓、38樓、39樓、50樓、51樓、52樓、 55樓、56樓、60樓、61樓、62樓	A	3.263
		B	3.695
		C	2.499
	16/F, 18/F 16樓、18樓	B	3.695

All other residential units in this tower not listed above do not have any non-structural prefabricated external wall forming parts of the enclosing walls.  
上述未有列出之所有本座其他住宅物業沒有構成圍封牆一部份的非結構的預製外牆。

Total area of Curtain Walls of each Residential Property in Tower 8

第8座的每個住宅物業的幕牆的總面積

TOWER 座	FLOOR 樓層	UNIT 單位	TOTAL AREA OF CURTAIN WALL OF EACH RESIDENTIAL PROPERTY (SQ.M.) 每個住宅物業的幕牆的總面積（平方米）
8	5/F, 6/F, 8/F, 9/F, 10/F, 11/F, 12/F, 15/F, 19/F, 20/F, 21/F, 22/F, 23/F, 25/F, 26/F, 28/F, 30/F, 31/F, 32/F, 33/F, 35/F, 36/F, 38/F, 39/F, 50/F, 51/F, 52/F, 55/F, 56/F, 60/F, 61/F, 62/F 5樓、6樓、8樓、9樓、10樓、11樓、12樓、15樓、19樓、 20樓、21樓、22樓、23樓、25樓、26樓、28樓、30樓、31樓、 32樓、33樓、35樓、36樓、38樓、39樓、50樓、51樓、52樓、 55樓、56樓、60樓、61樓、62樓	A	0.545
		B	0.544
		C	1.703
	16/F, 18/F 16樓、18樓	B	0.544

All other residential units in this tower not listed above do not have any curtain wall forming parts of the enclosing walls.  
上述未有列出之所有本座其他住宅物業沒有構成圍封牆一部份的幕牆。

Information on Design of the Phase of the Development

發展項目期數的設計的資料

Total area of Non-Structural Prefabricated External Walls of each Residential Property in Tower 9

第9座的每個住宅物業的非結構的預製外牆的總面積

TOWER 座	FLOOR 樓層	UNIT 單位	TOTAL AREA OF NON-STRUCTURAL PREFABRICATED EXTERNAL WALLS OF EACH RESIDENTIAL PROPERTY (SQ.M.) 每個住宅物業的非結構的預製外牆的總面積（平方米）
9	5/F, 6/F, 8/F, 9/F, 10/F, 11/F, 12/F, 15/F, 19/F, 20/F, 21/F, 22/F, 23/F, 25/F, 26/F, 28/F, 30/F, 31/F, 32/F, 33/F, 35/F, 36/F, 38/F, 39/F, 50/F, 51/F, 52/F, 55/F, 56/F, 60/F, 61/F, 62/F 5樓、6樓、8樓、9樓、10樓、11樓、12樓、15樓、19樓、 20樓、21樓、22樓、23樓、25樓、26樓、28樓、30樓、31樓、 32樓、33樓、35樓、36樓、38樓、39樓、50樓、51樓、52樓、 55樓、56樓、60樓、61樓、62樓	A	3.908
		B	3.371
		C	2.499
	16/F, 18/F 16樓、18樓	A	3.908

All other residential units in this tower not listed above do not have any non-structural prefabricated external wall forming parts of the enclosing walls.  
上述未有列出之所有本座其他住宅物業沒有構成圍封牆一部份的非結構的預製外牆。

Total area of Curtain Walls of each Residential Property in Tower 9

第9座的每個住宅物業的幕牆的總面積

TOWER 座	FLOOR 樓層	UNIT 單位	TOTAL AREA OF CURTAIN WALL OF EACH RESIDENTIAL PROPERTY (SQ.M.) 每個住宅物業的幕牆的總面積（平方米）
9	5/F, 6/F, 8/F, 9/F, 10/F, 11/F, 12/F, 15/F, 19/F, 20/F, 21/F, 22/F, 23/F, 25/F, 26/F, 28/F, 30/F, 31/F, 32/F, 33/F, 35/F, 36/F, 38/F, 39/F, 50/F, 51/F, 52/F, 55/F, 56/F, 60/F, 61/F, 62/F 5樓、6樓、8樓、9樓、10樓、11樓、12樓、15樓、19樓、 20樓、21樓、22樓、23樓、25樓、26樓、28樓、30樓、31樓、 32樓、33樓、35樓、36樓、38樓、39樓、50樓、51樓、52樓、 55樓、56樓、60樓、61樓、62樓	A	1.453
		B	0.547
		C	1.701
	16/F, 18/F 16樓、18樓	A	1.453

All other residential units in this tower not listed above do not have any curtain wall forming parts of the enclosing walls.  
上述未有列出之所有本座其他住宅物業沒有構成圍封牆一部份的幕牆。

Total area of Non-Structural Prefabricated External Walls of each Residential Property in Tower 10

第10座的每個住宅物業的非結構的預製外牆的總面積

TOWER 座	FLOOR 樓層	UNIT 單位	TOTAL AREA OF NON-STRUCTURAL PREFABRICATED EXTERNAL WALLS OF EACH RESIDENTIAL PROPERTY (SQ.M.) 每個住宅物業的非結構的預製外牆的總面積（平方米）
10	5/F, 6/F, 7/F, 8/F, 9/F, 10/F, 11/F, 12/F, 17/F, 18/F, 19/F, 20/F, 21/F, 22/F, 23/F, 25/F, 27/F, 28/F, 29/F, 30/F, 31/F, 32/F, 33/F, 35/F, 36/F, 37/F, 38/F, 39/F, 50/F, 51/F, 52/F, 55/F, 56/F, 57/F 5樓、6樓、7樓、8樓、9樓、10樓、11樓、12樓、17樓、 18樓、19樓、20樓、21樓、22樓、23樓、25樓、27樓、 28樓、29樓、30樓、31樓、32樓、33樓、35樓、36樓、 37樓、38樓、39樓、50樓、51樓、52樓、55樓、56樓、57樓	A	2.948
		B	3.095
		C	2.427
		D	2.427
	15/F, 16/F 15樓、16樓	B	3.095
		C	2.427
	60/F 60樓	C	2.427
		D	2.427

All other residential units in this tower not listed above do not have any non-structural prefabricated external wall forming parts of the enclosing walls.  
上述未有列出之所有本座其他住宅物業沒有構成圍封牆一部份的非結構的預製外牆。

Information on Design of the Phase of the Development

發展項目期數的設計的資料

Total area of Non-Structural Prefabricated External Walls of each Residential Property in Tower 11

第11座的每個住宅物業的非結構的預製外牆的總面積

TOWER 座	FLOOR 樓層	UNIT 單位	TOTAL AREA OF NON-STRUCTURAL PREFABRICATED EXTERNAL WALLS OF EACH RESIDENTIAL PROPERTY (SQ.M.) 每個住宅物業的非結構的預製外牆的總面積（平方米）
11	5/F, 6/F, 7/F, 8/F, 9/F, 10/F, 11/F, 12/F, 17/F, 18/F, 19/F, 20/F, 21/F, 22/F, 23/F, 25/F, 27/F, 28/F, 29/F, 30/F, 31/F, 32/F, 33/F, 35/F, 36/F, 37/F, 38/F, 39/F, 50/F, 51/F, 52/F, 55/F, 56/F, 57/F 5樓、6樓、7樓、8樓、9樓、10樓、11樓、12樓、17樓、 18樓、19樓、20樓、21樓、22樓、23樓、25樓、27樓、 28樓、29樓、30樓、31樓、32樓、33樓、35樓、36樓、 37樓、38樓、39樓、50樓、51樓、52樓、55樓、56樓、57樓	A	2.495
		B	2.051
		C	1.699
		D	1.285
		E	1.711
	15/F, 16/F 15樓、16樓	A	2.495
		D	1.285
		E	1.711
	60/F 60樓	C	1.699
		D	1.285

All other residential units in this tower not listed above do not have any curtain wall forming parts of the enclosing walls.  
上述未有列出之所有本座其他住宅物業沒有構成圍封牆一部份的幕牆。

Information On Property Management

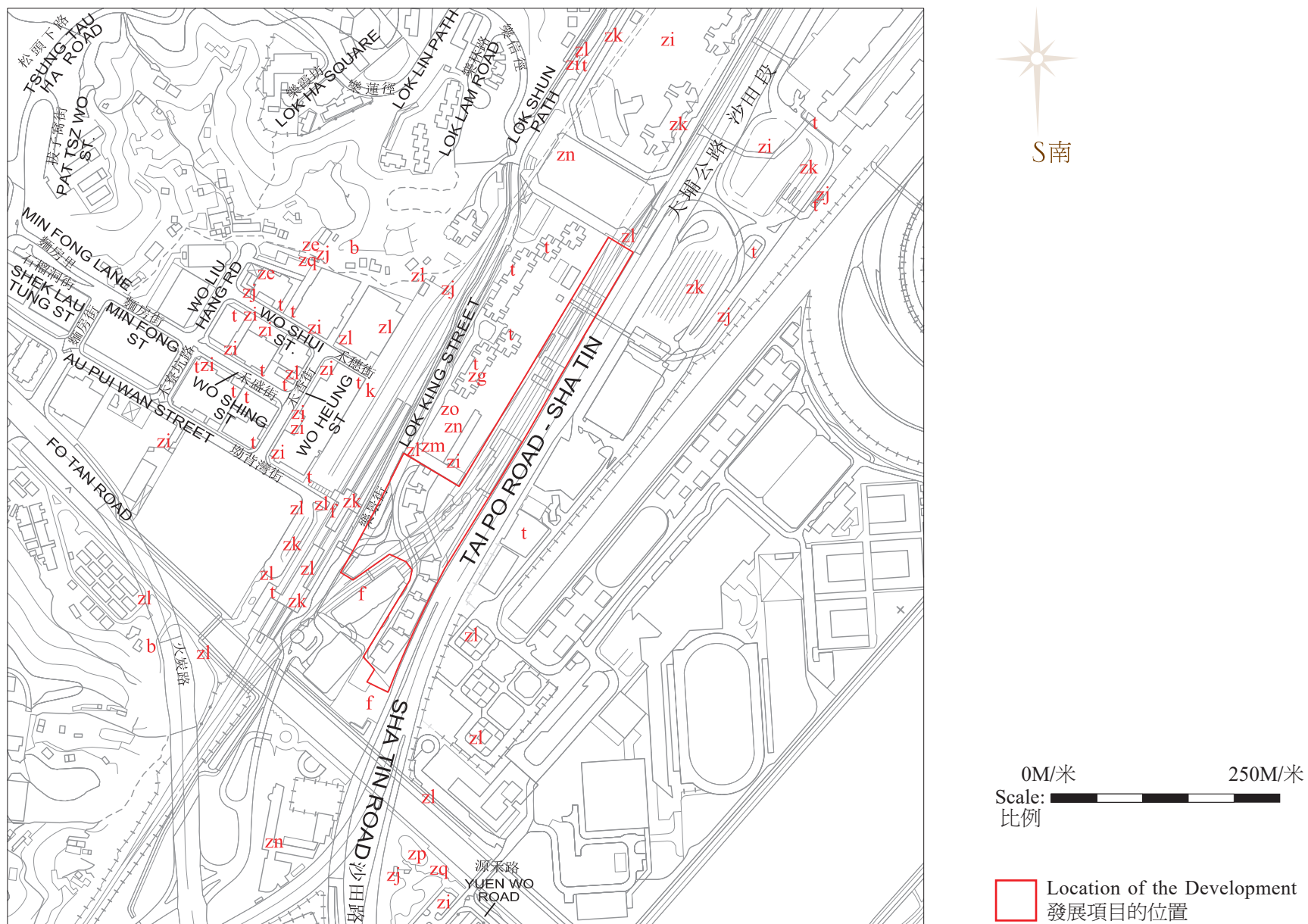
物業管理的資料

The Manager of the Development appointed under the deed of mutual covenant that has been executed: 根據有關已簽立的公契，獲委任為發展項目的管理人：

MTR Corporation Limited

香港鐵路有限公司

## Location Plan of the Development 發展項目的所在位置圖



The above Location Plan is prepared based on a reproduction of Survey Sheet. No. 7-SE-A dated 4/10/2018 with adjustments where necessary.

上述所在位置圖使用日期為2018年10月4日之測繪圖(編號7-SE-A)，複印後修正處理。

## Remarks:

1. The map is reproduced with permission of the Director of Lands. © The Government of Hong Kong SAR, License No. 43/2016.
2. The plan may show more than the area required under the “Residential Properties (First-hand Sales) Ordinance” due to the technical reason that the boundary of the Development is irregular.

附註：

1. 地圖版權屬香港特區政府，經地政總署准許複印，版權特許編號43/2016。
2. 由於發展項目的邊界不規則的技術原因，上圖可能顯示多於「一手住宅物業銷售條例」所要求顯示的範圍。

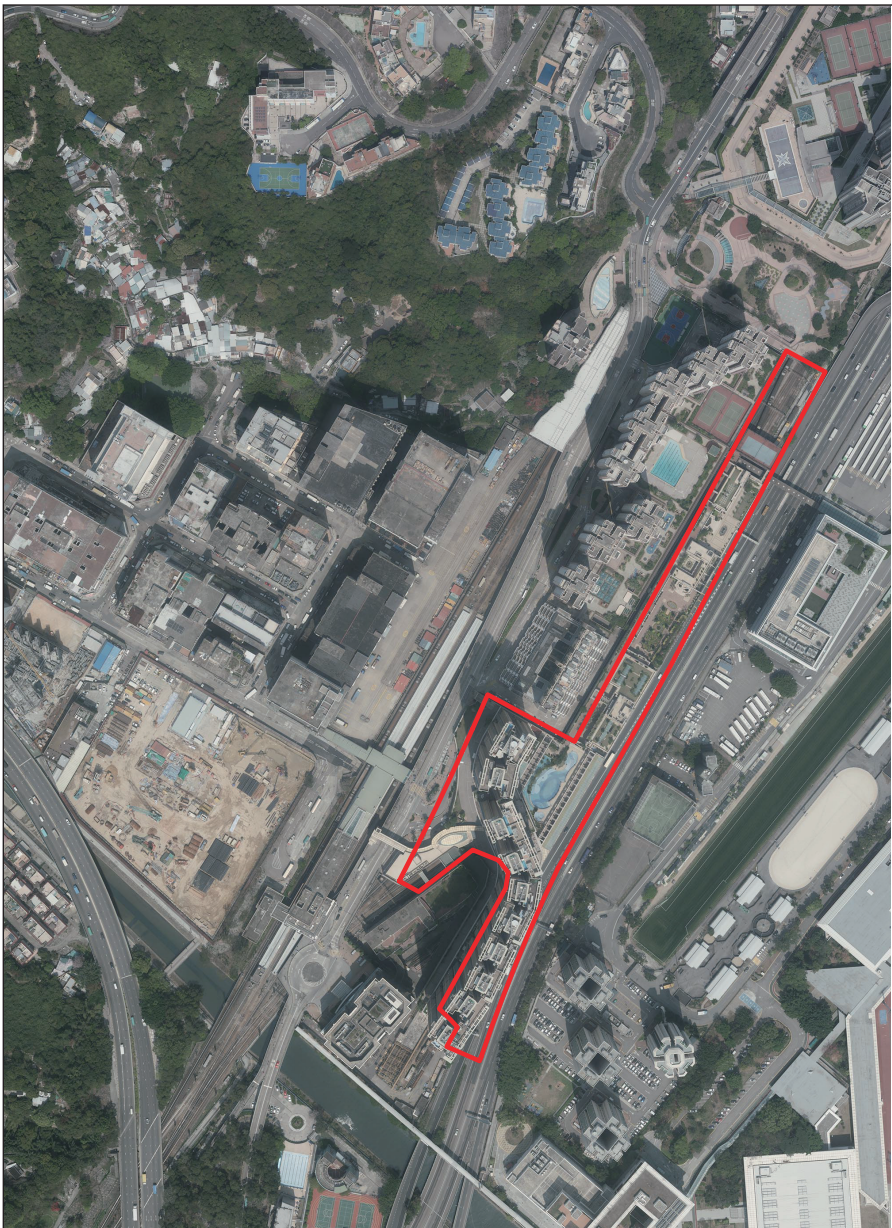
Notation 圖例

(b)	a columbarium	骨灰龕
(f)	a railway depot	鐵路車廠
(k)	a cargo working area	貨物裝卸區
(t)	a power plant (including electricity sub-stations)	發電廠 (包括電力分站)
(ze)	a refuse collection point	垃圾收集站
(zg)	a market (including a wet market and a wholesale market)	市場 (包括濕貨市場及批發市場)
(zi)	a public carpark (including a lorry park)	公眾停車場 (包括貨車停泊處)
(zj)	a public convenience	公廁
(zk)	a public transport terminal (including a rail station)	公共交通總站 (包括鐵路車站)
(zl)	a public utility installation	公用事業設施裝置
(zm)	a religious institution (including a church, a temple and a Tsz Tong)	宗教場所 (包括教堂、廟宇及祠堂)
(zn)	a school (including a kindergarten)	學校 (包括幼稚園)
(zo)	social welfare facilities (including an elderly centre and a home for the mentally disabled)	社會福利設施 (包括老人中心及弱智人士護理院)
(zp)	sports facilities (including a sports ground and a swimming pool)	體育設施 (包括運動場及游泳池)
(zq)	a public park	公園



# Aerial Photograph of the Phase of the Development


## 發展項目期數的鳥瞰照片



This blank area falls outside the coverage of this aerial photo  
鳥瞰照片並不覆蓋本空白範圍

Adopted from part of the aerial photograph taken by the Survey and Mapping Office of Lands Department at a flying height 6900 feet, photo No. E039365C , dated 23/3/2018.

摘錄自地政總署測繪處於2018年3月23日在6900呎飛行高度拍攝之鳥瞰照片,編號為E039365C。

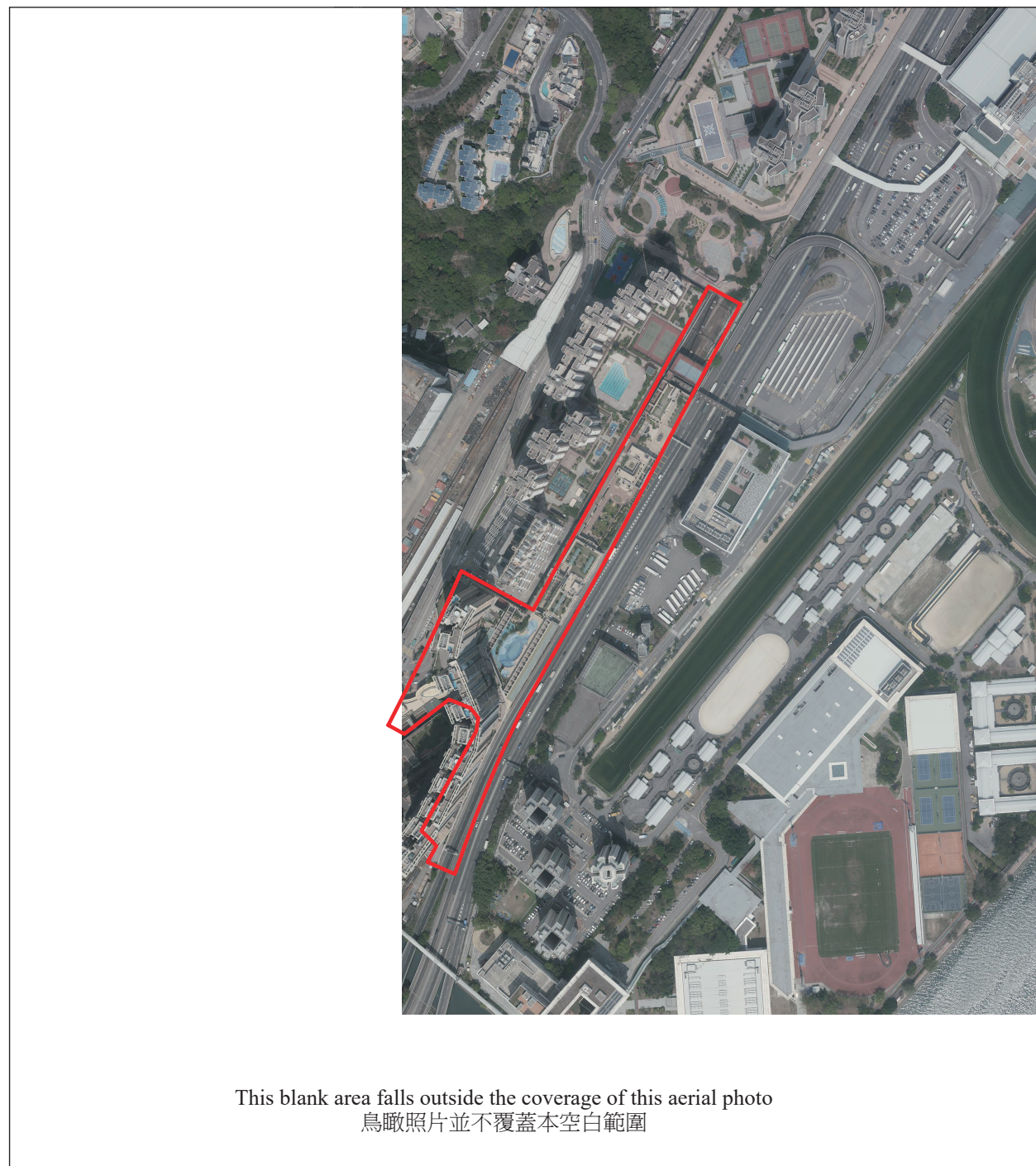
 Location of the Phase of the Development  
發展項目期數的位置

Survey and Mapping Office, Lands Department, The Government of HKSAR © Copyright reserved - reproduction by permission only.  
香港特別行政區政府地政總署測繪處©版權所有，未經許可，不得複製。

Notes :  
1. The aerial photograph may show more than the area required under the “Residential Properties (First-hand Sales) Ordinance” due to the technical reason that the boundary of the Development is irregular.  
附註:  
1. 由於發展項目的邊界不規則的技術原因，上述鳥瞰照片可能顯示多於「一手住宅物業銷售條例」所要求顯示的範圍。




## Aerial Photograph of the Phase of the Development 發展項目期數的鳥瞰照片



Adopted from part of the aerial photograph taken by the Survey and Mapping Office of Lands Department at a flying height 6900 feet, photo No. E039367C , dated 23/3/2018.

摘錄自地政總署測繪處於2018年3月23日在6900呎飛行高度拍攝之鳥瞰照片,編號為E039367C。

 Location of the Phase of the Development  
發展項目期數的位置

Survey and Mapping Office, Lands Department, The Government of HKSAR © Copyright reserved - reproduction by permission only.

香港特別行政區政府地政總署測繪處©版權所有，未經許可，不得複製。

Notes :


1. The aerial photograph may show more than the area required under the “Residential Properties (First-hand Sales) Ordinance” due to the technical reason that the boundary of the Development is irregular.

附註:


1. 由於發展項目的邊界不規則的技術原因，上述鳥瞰照片可能顯示多於「一手住宅物業銷售條例」所要求顯示的範圍。

# Aerial Photograph of the Phase of the Development

## 發展項目期數的鳥瞰照片



Adopted from part of the aerial photograph taken by the Survey and Mapping Office of Lands Department at a flying height 6900 feet, photo No. E038967C , dated 23/3/2018.  
摘錄自地政總署測繪處於2018年3月23日在6900呎飛行高度拍攝之鳥瞰照片,編號為E038967C。

 Location of the Phase of the Development  
發展項目期數的位置

Survey and Mapping Office, Lands Department, The Government of HKSAR © Copyright reserved - reproduction by permission only.  
香港特別行政區政府地政總署測繪處©版權所有，未經許可，不得複製。

- Notes :
- The aerial photograph may show more than the area required under the “Residential Properties (First-hand Sales) Ordinance” due to the technical reason that the boundary of the Development is irregular.
- 附註:
- 由於發展項目的邊界不規則的技術原因，上述鳥瞰照片可能顯示多於「一手住宅物業銷售條例」所要求顯示的範圍。



# Aerial Photograph of the Phase of the Development


## 發展項目期數的鳥瞰照片

This blank area falls outside the coverage of this aerial photo  
鳥瞰照片並不覆蓋本空白範圍



Adopted from part of the aerial photograph taken by the Survey and Mapping Office of Lands Department at a flying height 6900 feet, photo No. E038969C , dated 23/3/2018.

摘錄自地政總署測繪處於2018年3月23日在6900呎飛行高度拍攝之鳥瞰照片,編號為E038969C。

 Location of the Phase of the Development  
發展項目期數的位置

Survey and Mapping Office, Lands Department, The Government of HKSAR © Copyright reserved - reproduction by permission only.

香港特別行政區政府地政總署測繪處©版權所有，未經許可，不得複製。

Notes :

1. The aerial photograph may show more than the area required under the “Residential Properties (First-hand Sales) Ordinance” due to the technical reason that the boundary of the Development is irregular.

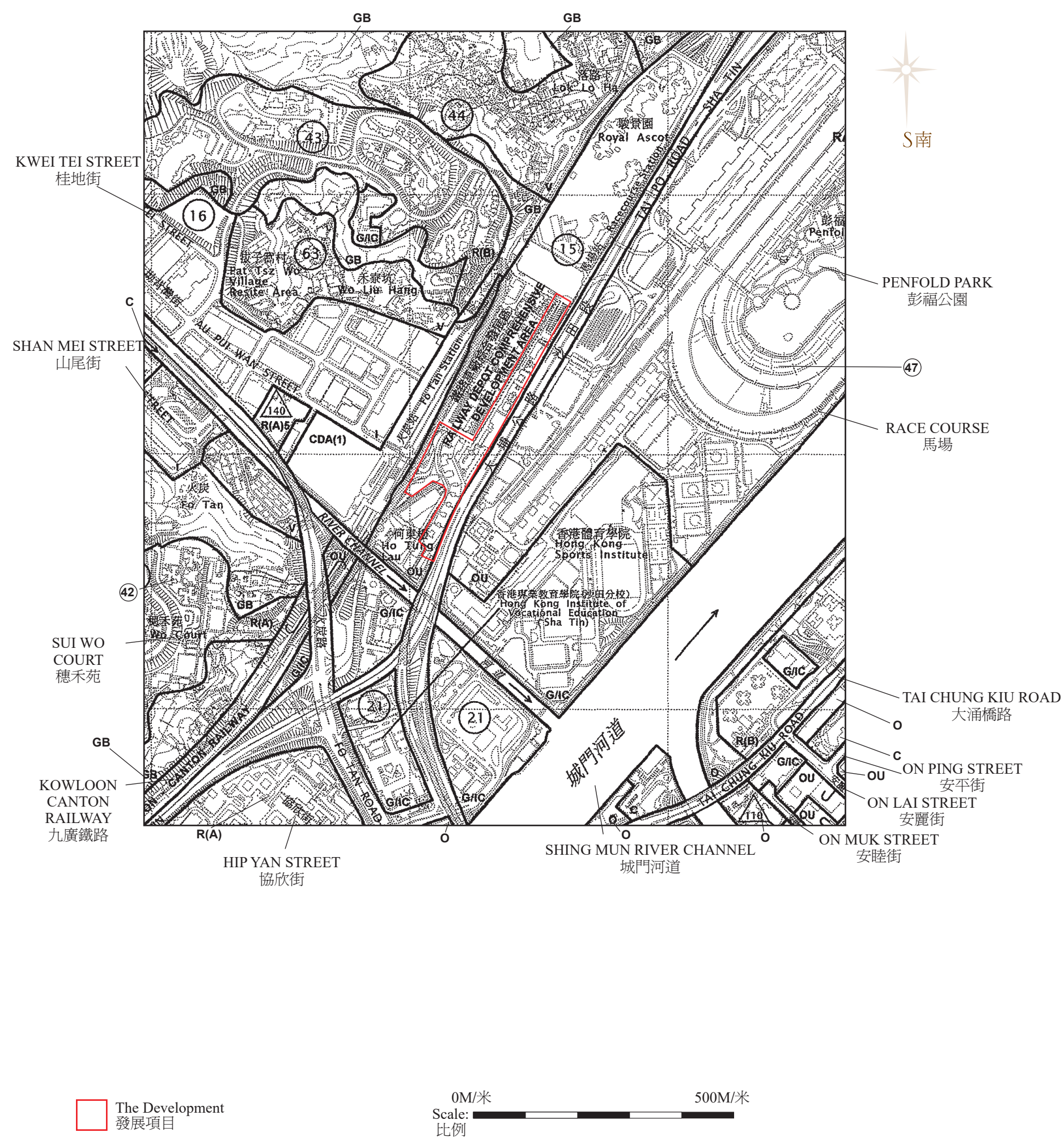
附註:

1. 由於發展項目的邊界不規則的技術原因，上述鳥瞰照片可能顯示多於「一手住宅物業銷售條例」所要求顯示的範圍。



# Outline Zoning Plan Relating to the Development

## 關乎發展項目的分區計劃大綱圖



Extracted from the Approved Sha Tin Outline Zoning Plan No. S/ST/34 gazetted on 8 June 2018.  
摘錄自2018年6月8日憲報公佈的沙田分區計劃大綱核准圖（編號S/ST/34）。

Survey and Mapping Office, Lands Department, The Government of HKSAR © Copyright reserved - reproduction by permission only.  
香港特別行政區政府地政總署測繪處©版權所有，未經許可，不得複製。

Remarks:  
1. The plan may show more than the area required under the “Residential Properties (First-hand Sales) Ordinance” due to the technical reason that the boundary of the Development is irregular.

附註：  
1. 由於發展項目的邊界不規則的技術原因，上圖可能顯示多於「一手住宅物業銷售條例」所要求顯示的範圍。

Outline Zoning Plan Relating to the Development  
關乎發展項目的分區計劃大綱圖

Notation 圖例

Zones 地帶

Commercial 商業	<div>C</div>
Comprehensive Development Area 綜合發展區	<div>CDA</div>
Residential (Group A) 住宅（甲類）	<div>R(A)</div>
Residential (Group B) 住宅（乙類）	<div>R(B)</div>
Village Type Development 鄉村式發展	<div>V</div>
Industrial 工業	<div>I</div>
Government, Institution or Community 政府、機構或社區	<div>G/IC</div>
Open Space 休憩用地	<div>O</div>
Other Specified Uses 其他指定用途	<div>OU</div>
Green Belt 綠化地帶	<div>GB</div>

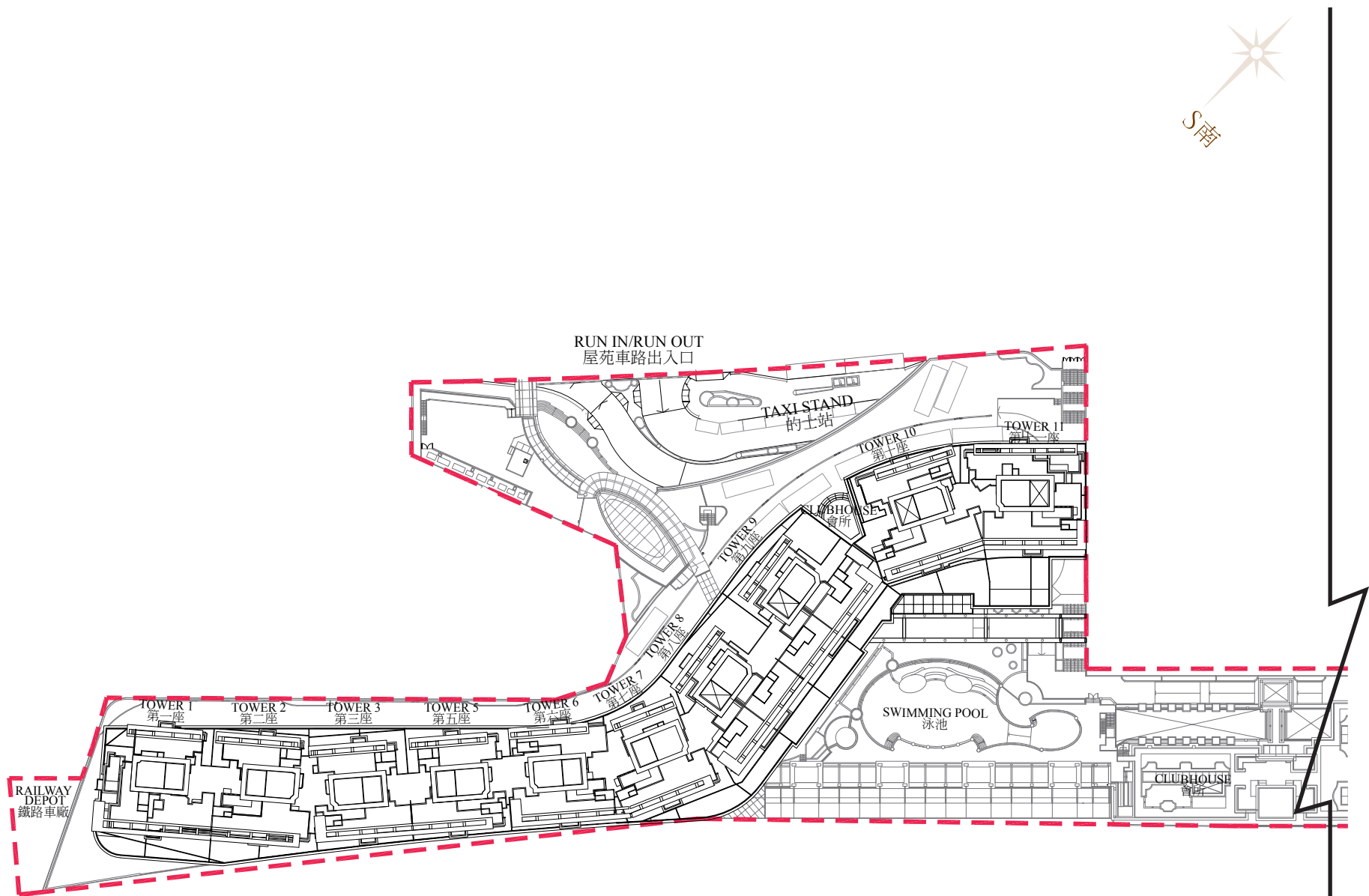
Communications 交通

Railway and Station (Elevated) 鐵路及車站（高架）	<div><div>STATION</div></div>
Major Road and Junction 主要道路及路口	<div></div>
Elevated Road 高架道路	<div></div>

Miscellaneous 其他

Maximum Building Height (In Metres above Principal Datum) 最高建築物高度 ( 在主水平基準以上若干米)	<div>140</div>
Planning Area Number 規劃區編號	<div>15</div>

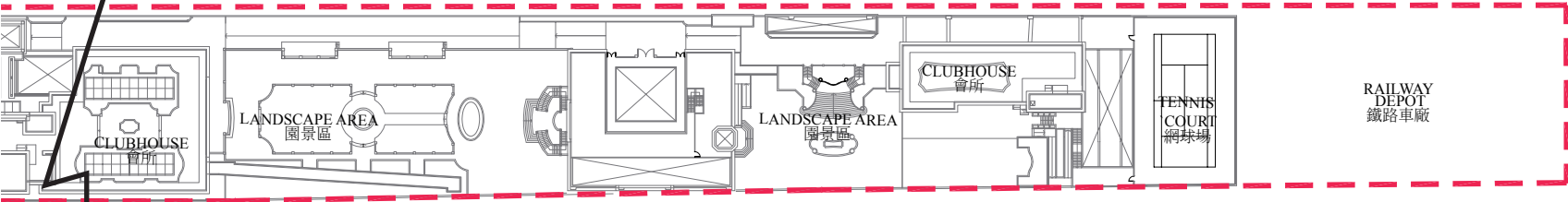
Layout Plan of the Development  
發展項目的布局圖



0M/米 50M米  
Scale:   
比例

Boundary line of Development  
發展項目的邊界

Layout Plan of the Development  
發展項目的布局圖



0M/米 50M米  
Scale: 比例

Boundary line of Development  
發展項目的邊界

# Floor Plans of Residential Properties in the Phase of the Development

## 發展項目期數的住宅物業的樓面平面圖

Floor Plans of Residential Properties in the Phase of the Development  
發展項目期數的住宅物業的樓面平面圖

Legend 圖例:

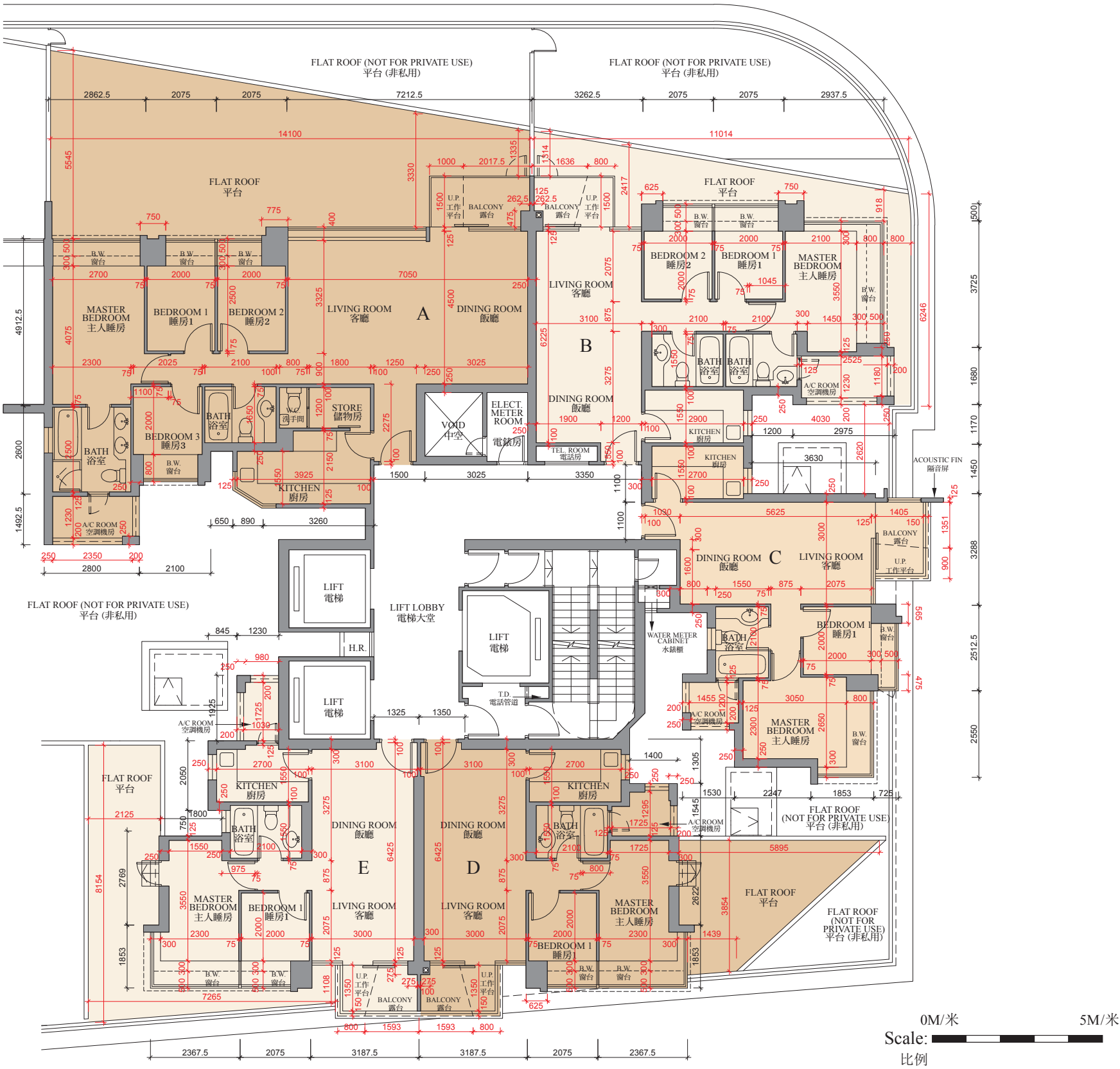
A/C PLANT ROOM	- Air Conditioning Plant Room 空調機房
BATH	- Bathroom 浴室
B.W.	- Bay Window 窗台
CABD ROOM	- Communal Aerial Broadcast Distribution Room 公共天線房
ELECT. METER ROOM	- Electricity Meter Room 電錶房
H.R.	- Hose Reel 消防喉轆
P.D	- Pipe Duct 管道
R.C. BEAM	- Reinforced Concrete Beam 鋼筋混凝土橫樑
T.D.	- Telephone Duct 電話管道
TEL / ELECT. METER ROOM	- Telephone And Electricity Meter Room 電話接線 / 電錶房
TEL. ROOM	- Telephone Room 電話接線房
U.P.	- Utility Platform 工作平台
W.C.	- Water Closet 洗手間



# Floor Plans of Residential Properties in the Phase of the Development

## 發展項目期數的住宅物業的樓面平面圖

Tower 1 5th Floor Plan  
第一座五樓平面圖





Floor Plans of Residential Properties in the Phase of the Development

發展項日期數的住宅物業的樓面平面圖

	TOWER 座	FLOOR 樓層	UNIT 單位				
			A	B	C	D	E
Thickness of Floor Slab(excluding plaster) (mm) 樓板( 不包括灰泥) 的厚度( 毫米)	Tower 1 第一座	5/F 五樓	125, 300	125, 300	125, 300	125, 300	125, 300
Floor-to-Floor Height (mm) 層與層之間的高度( 毫米)			3150	3150	3150	3150	3150

Remarks:

- The internal areas of the residential properties on the upper floors will generally be slightly larger than those on the lower floors because of the reducing thickness of the structural walls on the upper floors.
- There are architectural features and / or exposed pipes on external walls of some of the floors. For their locations, please refer to the latest approved building plans.
- Exposed or concealed common pipes are located at / adjacent to balcony and / or flat roof and / or utility platform and / or air-conditioning platform and / or external wall of some residential units. For their locations, please refer to the latest approved building plans and / or electrical and mechanical design drawings.
- Some residential units have ceiling bulkheads and / or sunken slab from unit above, for the air-conditioning system and / or electrical and mechanical services, located at living / dining room, bedrooms, corridor and / or kitchen.
- When showing a balcony or utility platform on this floor plan, a dotted line is used to demarcate the location of the external boundary of that balcony or (as the case may be) utility platform. There is a solid line outside that dotted line. The area between those two lines represents the architectural features or claddings outside that balcony or (as the case may be) utility platform.
- The dimensions of the floor plan are all in millimeter.
- Please refer to page 28 of this sales brochure for legend of the terms and abbreviations in studying the floor plans of residential properties in the Development.

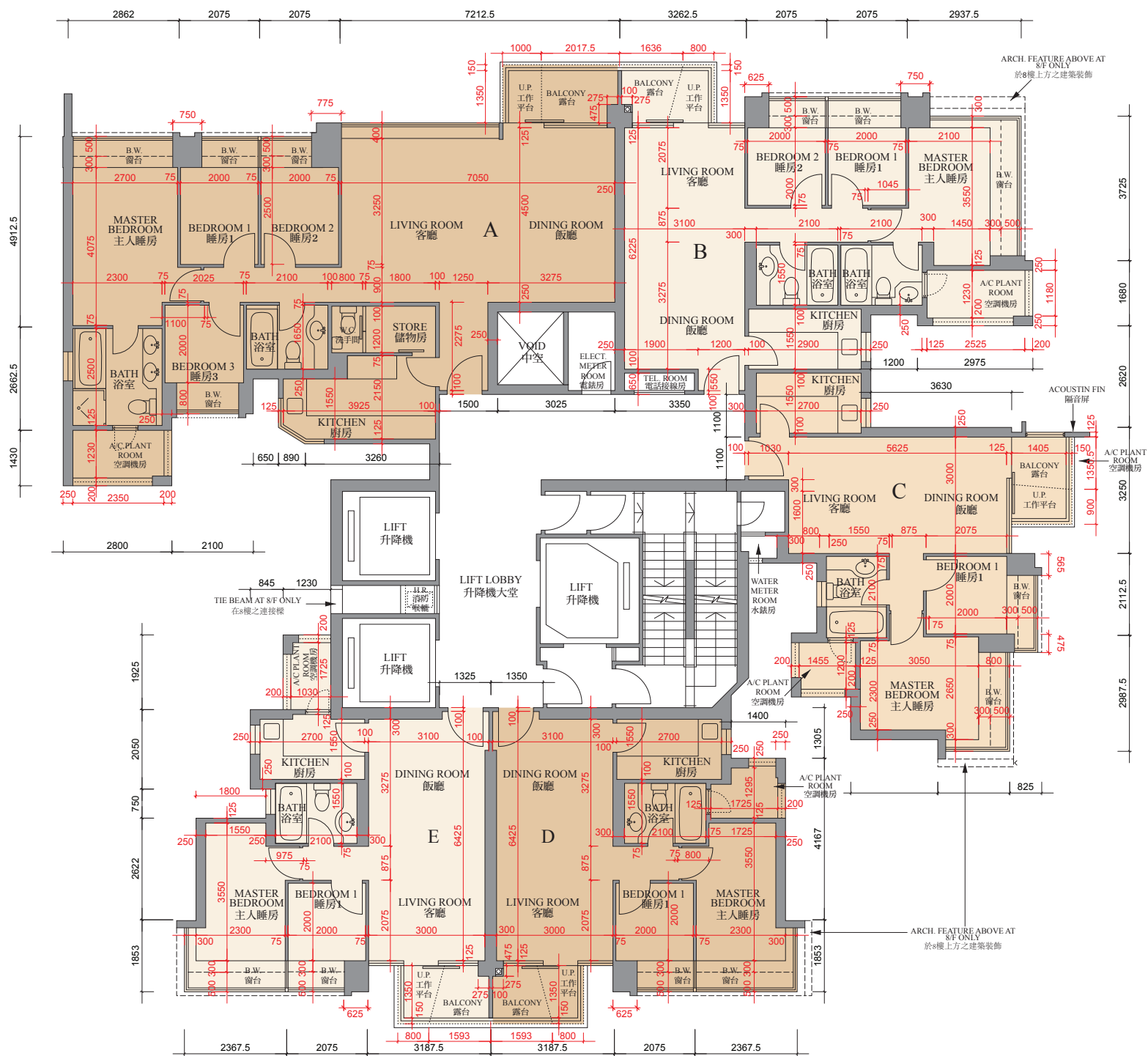
備註:

- 因住宅物業的較高樓層的結構牆的厚度遞減，較高樓層的內部面積，一般比較低樓層的內部面積稍大。
- 部份樓層外牆範圍設有建築裝飾及/或外露喉管，其位置請參考最新批准的建築圖則。
- 部份住宅單位的露台及/或平台及/或工作平台及/或空調機平台及/或外牆設有外露及/或內藏之公用喉管，其位置請參考最新批准的建築圖則及/或機電設計圖。
- 部份住宅單位客/飯廳、睡房、走廊及/或廚房有假天花及/或上層單位之跌級樓板用以安裝空調系統及/或機電設備。
- 於本樓面平面圖顯示露台或工作平台時，該露台或（視屬何情況而定）工作平台之外部分界以虛線標出。該虛線外有一實線，該兩線間之範圍顯示該露台或（視屬何情況而定）工作平台以外之建築裝飾或覆蓋層。
- 平面圖之尺規所列數字以毫米標示。
- 請參閱本售樓說明書第 28 頁之圖例以協助閱讀此部分的發展項目的住宅物業的樓面平面圖及其顯示之名稱和簡稱。

# Floor Plans of Residential Properties in the Phase of the Development

## 發展項目期數的住宅物業的樓面平面圖

Tower 1 6th -10th Floor Plan  
第一座六至十樓平面圖



0M/米 5M/米  
Scale:   
比例

Floor Plans of Residential Properties in the Phase of the Development

發展項目期數的住宅物業的樓面平面圖

Tower 1 6th -10th Floor Plan

第一座六至十樓平面圖

	TOWER 座	FLOOR 樓層	UNIT 單位				
			A	B	C	D	E
Thickness of Floor Slab(excluding plaster) (mm) 樓板( 不包括灰泥) 的厚度( 毫米)	Tower 1 第一座	6/F - 9/F 六樓至九樓	125, 300	125, 300	125, 300	125, 300	125, 300
Floor-to-Floor Height (mm) 層與層之間的高度( 毫米)			3150	3150	3150	3150	3150
Thickness of Floor Slab(excluding plaster) (mm) 樓板( 不包括灰泥) 的厚度( 毫米)		10/F 十樓	150	125, 300	125, 300	125, 300	150, 300
Floor-to-Floor Height (mm) 層與層之間的高度( 毫米)			3175, 3350	3150	3150	3150	3150, 3175

Remarks:

- The internal areas of the residential properties on the upper floors will generally be slightly larger than those on the lower floors because of the reducing thickness of the structural walls on the upper floors.
- There are architectural features and / or exposed pipes on external walls of some of the floors. For their locations, please refer to the latest approved building plans.
- Exposed or concealed common pipes are located at / adjacent to balcony and / or flat roof and / or utility platform and / or air-conditioning platform and / or external wall of some residential units. For their locations, please refer to the latest approved building plans and / or electrical and mechanical design drawings.
- Some residential units have ceiling bulkheads and / or sunken slab from unit above, for the air-conditioning system and / or electrical and mechanical services, located at living / dining room, bedrooms, corridor and / or kitchen.
- When showing a balcony or utility platform on this floor plan, a dotted line is used to demarcate the location of the external boundary of that balcony or (as the case may be) utility platform. There is a solid line outside that dotted line. The area between those two lines represents the architectural features or claddings outside that balcony or (as the case may be) utility platform.
- The dimensions of the floor plan are all in millimeter.
- Please refer to page 28 of this sales brochure for legend of the terms and abbreviations in studying the floor plans of residential properties in the Development.

備註:

- 因住宅物業的較高樓層的結構牆的厚度遞減，較高樓層的內部面積，一般比較低樓層的內部面積稍大。
- 部份樓層外牆範圍設有建築裝飾及/或外露喉管，其位置請參考最新批准的建築圖則。
- 部份住宅單位的露台及/或平台及/或工作平台及/或空調機平台及/或外牆設有外露及/或內藏之公用喉管，其位置請參考最新批准的建築圖則及/或機電設計圖。
- 部份住宅單位客/飯廳、睡房、走廊及/或廚房有假天花及/或上層單位之跌級樓板用以安裝空調系統及/或機電設備。
- 於本樓面平面圖顯示露台或工作平台時，該露台或（視屬何情況而定）工作平台之外部分界以虛線標出。該虛線外有一實線，該兩線間之範圍顯示該露台或（視屬何情況而定）工作平台以外之建築裝飾或覆蓋層。
- 平面圖之尺規所列數字以毫米標示。
- 請參閱本售樓說明書第 28 頁之圖例以協助閱讀此部分的發展項目的住宅物業的樓面平面圖及其顯示之名稱和簡稱。

# Floor Plans of Residential Properties in the Phase of the Development

## 發展項目期數的住宅物業的樓面平面圖

Tower 1 11th Floor Plan  
第一座十一樓平面圖



0M/米 5M/米  
Scale:   
比例

Floor Plans of Residential Properties in the Phase of the Development

發展項目期數的住宅物業的樓面平面圖

Tower 1 11th Floor Plan  
第一座十一樓平面圖

	TOWER 座	FLOOR 樓層	UNIT 單位				
			A	B	C	D	E
Thickness of Floor Slab(excluding plaster) (mm) 樓板( 不包括灰泥) 的厚度( 毫米)	Tower 1 第一座	11/F 十一樓	-	150, 300	150, 300	150, 300	-
Floor-to-Floor Height (mm) 層與層之間的高度( 毫米)			-	3150	3150	3150	-

Remarks:

- The internal areas of the residential properties on the upper floors will generally be slightly larger than those on the lower floors because of the reducing thickness of the structural walls on the upper floors.
- There are architectural features and / or exposed pipes on external walls of some of the floors. For their locations, please refer to the latest approved building plans.
- Exposed or concealed common pipes are located at / adjacent to balcony and / or flat roof and / or utility platform and / or air-conditioning platform and / or external wall of some residential units. For their locations, please refer to the latest approved building plans and / or electrical and mechanical design drawings.
- Some residential units have ceiling bulkheads and / or sunken slab from unit above, for the air-conditioning system and / or electrical and mechanical services, located at living / dining room, bedrooms, corridor and / or kitchen.
- When showing a balcony or utility platform on this floor plan, a dotted line is used to demarcate the location of the external boundary of that balcony or (as the case may be) utility platform. There is a solid line outside that dotted line. The area between those two lines represents the architectural features or claddings outside that balcony or (as the case may be) utility platform.
- The dimensions of the floor plan are all in millimeter.
- Please refer to page 28 of this sales brochure for legend of the terms and abbreviations in studying the floor plans of residential properties in the Development.

備註:

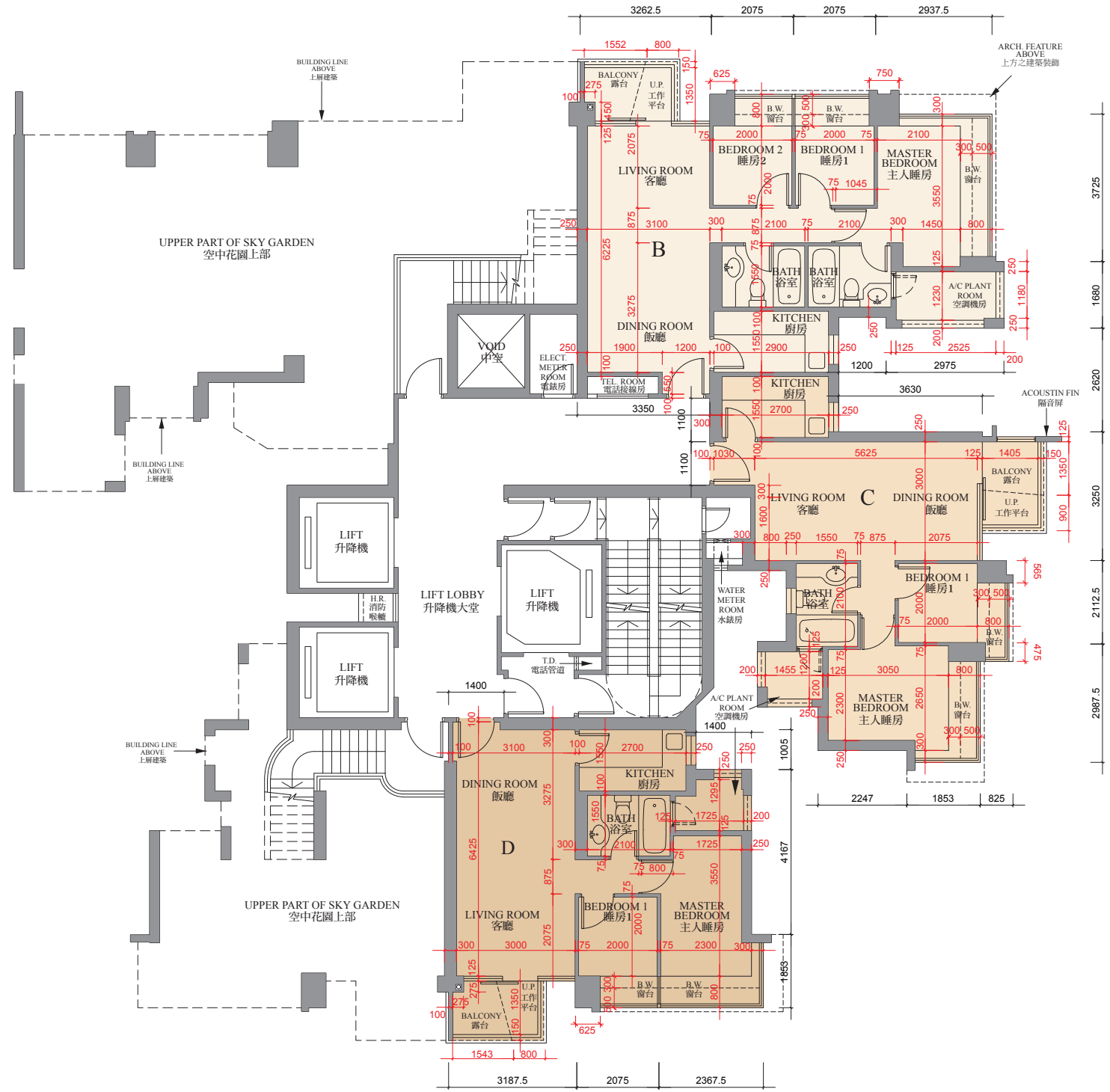
- 因住宅物業的較高樓層的結構牆的厚度遞減，較高樓層的內部面積，一般比較低樓層的內部面積稍大。
- 部份樓層外牆範圍設有建築裝飾及/或外露喉管，其位置請參考最新批准的建築圖則。
- 部份住宅單位的露台及/或平台及/或工作平台及/或空調機平台及/或外牆設有外露及/或內藏之公用喉管，其位置請參考最新批准的建築圖則及/或機電設計圖。
- 部份住宅單位客/飯廳、睡房、走廊及/或廚房有假天花及/或上層單位之跌級樓板用以安裝空調系統及/或機電設備。
- 於本樓面平面圖顯示露台或工作平台時，該露台或（視屬何情況而定）工作平台之外部分界以虛線標出。該虛線外有一實線，該兩線間之範圍顯示該露台或（視屬何情況而定）工作平台以外之建築裝飾或覆蓋層。
- 平面圖之尺規所列數字以毫米標示。
- 請參閱本售樓說明書第 28 頁之圖例以協助閱讀此部分的發展項目的住宅物業的樓面平面圖及其顯示之名稱和簡稱。



# Floor Plans of Residential Properties in the Phase of the Development

## 發展項目期數的住宅物業的樓面平面圖

Tower 1 12th Floor Plan  
第一座十二樓平面圖



0M/米 5M/米  
Scale:   
比例

Floor Plans of Residential Properties in the Phase of the Development

發展項目期數的住宅物業的樓面平面圖

Tower 1 12th Floor Plan  
第一座十二樓平面圖

	TOWER 座	FLOOR 樓層	UNIT 單位				
			A	B	C	D	E
Thickness of Floor Slab(excluding plaster) (mm) 樓板( 不包括灰泥) 的厚度( 毫米)	Tower 1 第一座	12/F 十二樓	-	125, 300	125, 300	125, 300	-
Floor-to-Floor Height (mm) 層與層之間的高度( 毫米)			-	3150	3150	3150	-

Remarks:

- The internal areas of the residential properties on the upper floors will generally be slightly larger than those on the lower floors because of the reducing thickness of the structural walls on the upper floors.
- There are architectural features and / or exposed pipes on external walls of some of the floors. For their locations, please refer to the latest approved building plans.
- Exposed or concealed common pipes are located at / adjacent to balcony and / or flat roof and / or utility platform and / or air-conditioning platform and / or external wall of some residential units. For their locations, please refer to the latest approved building plans and / or electrical and mechanical design drawings.
- Some residential units have ceiling bulkheads and / or sunken slab from unit above, for the air-conditioning system and / or electrical and mechanical services, located at living / dining room, bedrooms, corridor and / or kitchen.
- When showing a balcony or utility platform on this floor plan, a dotted line is used to demarcate the location of the external boundary of that balcony or (as the case may be) utility platform. There is a solid line outside that dotted line. The area between those two lines represents the architectural features or claddings outside that balcony or (as the case may be) utility platform.
- The dimensions of the floor plan are all in millimeter.
- Please refer to page 28 of this sales brochure for legend of the terms and abbreviations in studying the floor plans of residential properties in the Development.

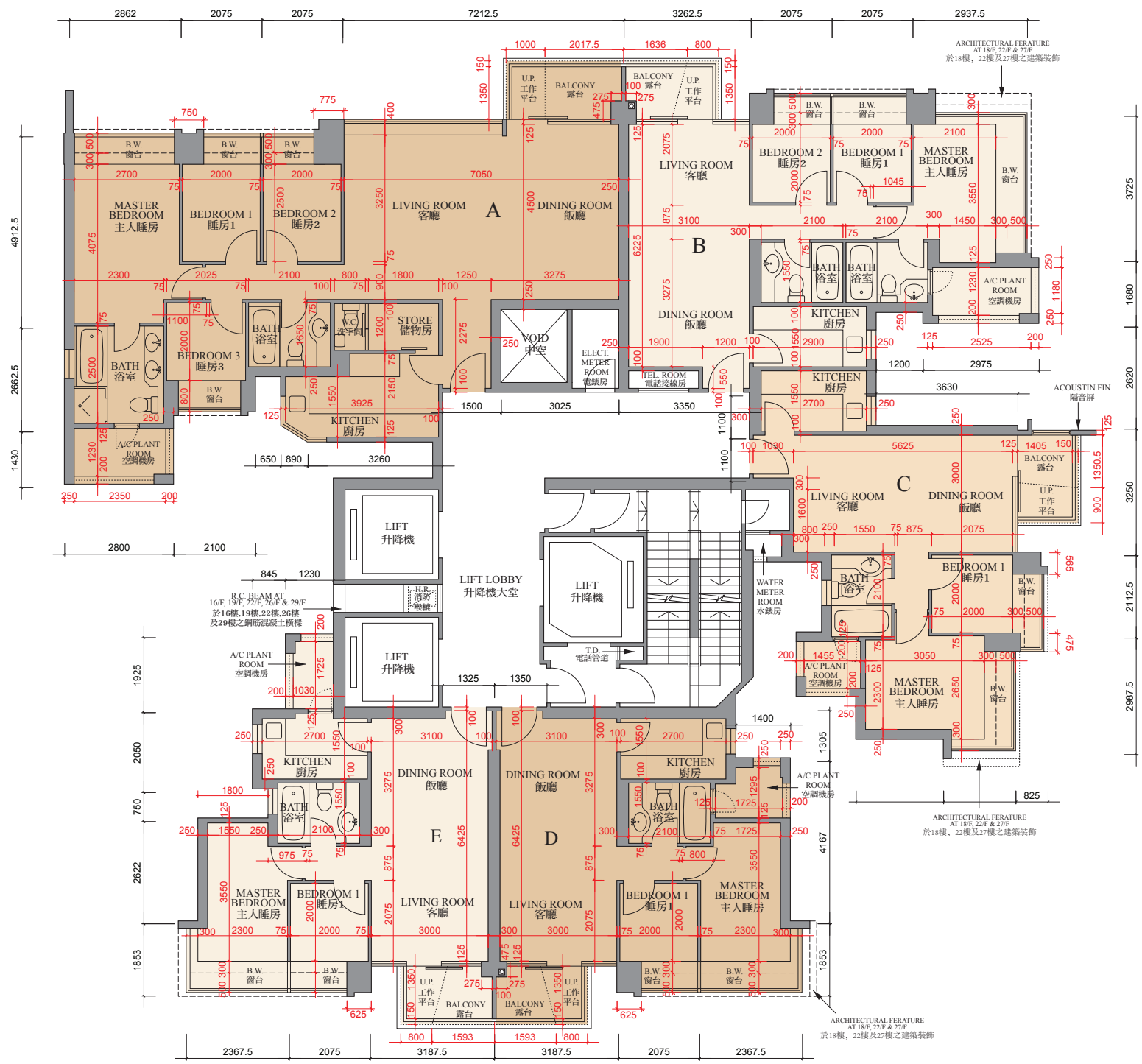
備註:

- 因住宅物業的較高樓層的結構牆的厚度遞減，較高樓層的內部面積，一般比較低樓層的內部面積稍大。
- 部份樓層外牆範圍設有建築裝飾及/或外露喉管，其位置請參考最新批准的建築圖則。
- 部份住宅單位的露台及/或平台及/或工作平台及/或空調機平台及/或外牆設有外露及/或內藏之公用喉管，其位置請參考最新批准的建築圖則及/或機電設計圖。
- 部份住宅單位客/飯廳、睡房、走廊及/或廚房有假天花及/或上層單位之跌級樓板用以安裝空調系統及/或機電設備。
- 於本樓面平面圖顯示露台或工作平台時，該露台或（視屬何情況而定）工作平台之外部分界以虛線標出。該虛線外有一實線，該兩線間之範圍顯示該露台或（視屬何情況而定）工作平台以外之建築裝飾或覆蓋層。
- 平面圖之尺規所列數字以毫米標示。
- 請參閱本售樓說明書第 28 頁之圖例以協助閱讀此部分的發展項目的住宅物業的樓面平面圖及其顯示之名稱和簡稱。

# Floor Plans of Residential Properties in the Phase of the Development

## 發展項目期數的住宅物業的樓面平面圖

Tower 1 15th - 22nd & 25th - 29th Floor Plan  
第一座十五樓至二十二樓及二十五樓至二十九樓平面圖



0M/米 5M/米  
Scale:   
比例

Floor Plans of Residential Properties in the Phase of the Development

發展項目期數的住宅物業的樓面平面圖

Tower 1 15th - 22nd & 25th - 29th Floor Plan

第一座十五樓至二十二樓及二十五樓至二十九樓平面圖

	TOWER 座	FLOOR 樓層	UNIT 單位				
			A	B	C	D	E
Thickness of Floor Slab(excluding plaster) (mm) 樓板( 不包括灰泥) 的厚度( 毫米)	Tower 1 第一座	15/F - 22/F 十五樓至二十二樓	125, 300	125, 300	125, 300	125, 300	125, 300
Floor-to-Floor Height (mm) 層與層之間的高度( 毫米)			3150	3150	3150	3150	3150
Thickness of Floor Slab(excluding plaster) (mm) 樓板( 不包括灰泥) 的厚度( 毫米)		25/F - 29/F 二十五樓至二十九樓	125	125	125	125	125
Floor-to-Floor Height (mm) 層與層之間的高度( 毫米)			3150	3150	3150	3150	3150

Remarks:

- The internal areas of the residential properties on the upper floors will generally be slightly larger than those on the lower floors because of the reducing thickness of the structural walls on the upper floors.
- There are architectural features and / or exposed pipes on external walls of some of the floors. For their locations, please refer to the latest approved building plans.
- Exposed or concealed common pipes are located at / adjacent to balcony and / or flat roof and / or utility platform and / or air-conditioning platform and / or external wall of some residential units. For their locations, please refer to the latest approved building plans and / or electrical and mechanical design drawings.
- Some residential units have ceiling bulkheads and / or sunken slab from unit above, for the air-conditioning system and / or electrical and mechanical services, located at living / dining room, bedrooms, corridor and / or kitchen.
- When showing a balcony or utility platform on this floor plan, a dotted line is used to demarcate the location of the external boundary of that balcony or (as the case may be) utility platform. There is a solid line outside that dotted line. The area between those two lines represents the architectural features or claddings outside that balcony or (as the case may be) utility platform.
- The dimensions of the floor plan are all in millimeter.
- Please refer to page 28 of this sales brochure for legend of the terms and abbreviations in studying the floor plans of residential properties in the Development.

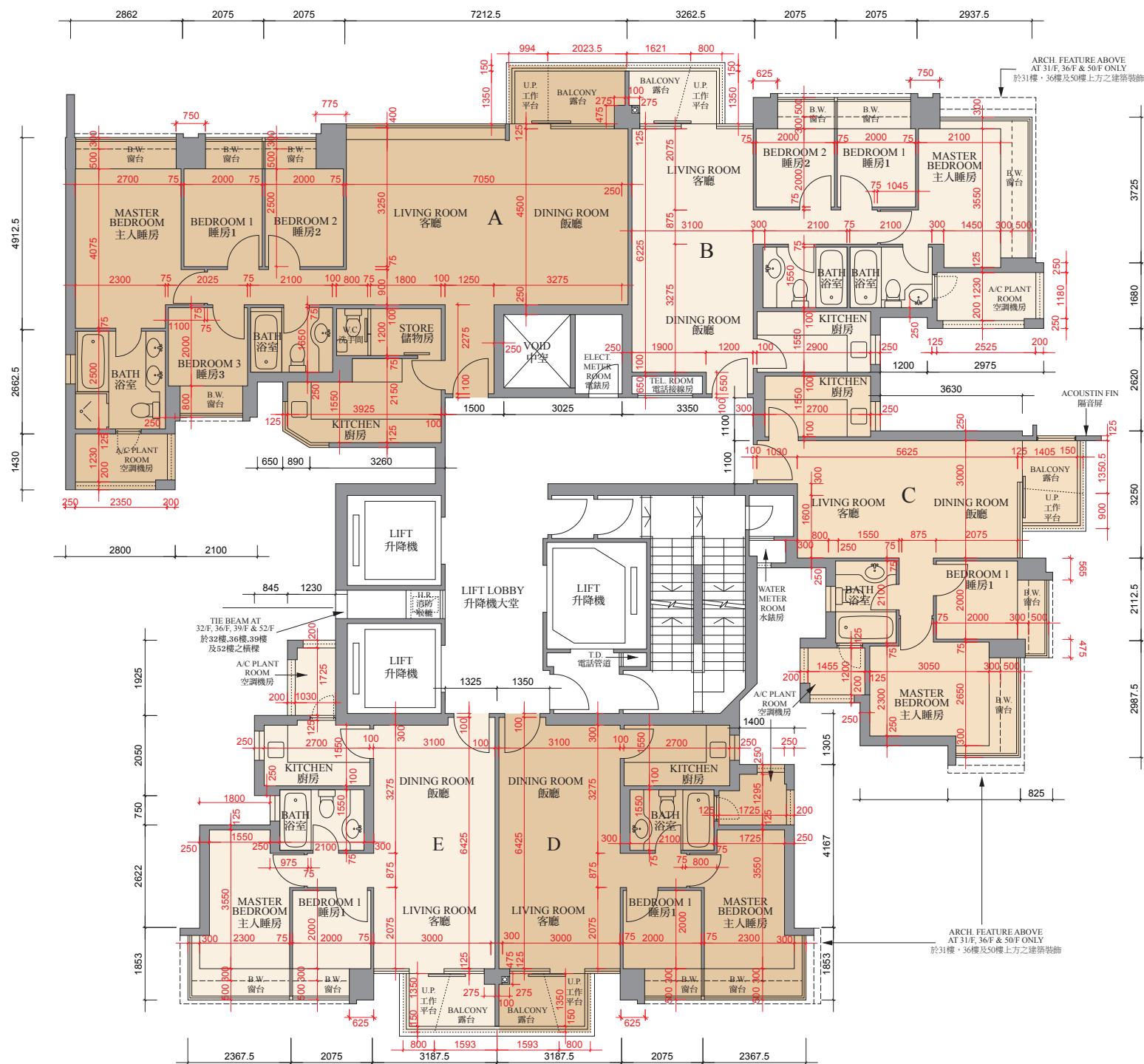
備註:

- 因住宅物業的較高樓層的結構牆的厚度遞減，較高樓層的內部面積，一般比較低樓層的內部面積稍大。
- 部份樓層外牆範圍設有建築裝飾及/或外露喉管，其位置請參考最新批准的建築圖則。
- 部份住宅單位的露台及/或平台及/或工作平台及/或空調機平台及/或外牆設有外露及/或內藏之公用喉管，其位置請參考最新批准的建築圖則及/或機電設計圖。
- 部份住宅單位客/飯廳、睡房、走廊及/或廚房有假天花及/或上層單位之跌級樓板用以安裝空調系統及/或機電設備。
- 於本樓面平面圖顯示露台或工作平台時，該露台或（視屬何情況而定）工作平台之外部分界以虛線標出。該虛線外有一實線，該兩線間之範圍顯示該露台或（視屬何情況而定）工作平台以外之建築裝飾或覆蓋層。
- 平面圖之尺規所列數字以毫米標示。
- 請參閱本售樓說明書第 28 頁之圖例以協助閱讀此部分的發展項目的住宅物業的樓面平面圖及其顯示之名稱和簡稱。

# Floor Plans of Residential Properties in the Phase of the Development

## 發展項目期數的住宅物業的樓面平面圖

Tower 1 30th - 33rd, 35th - 39th & 50th - 52nd Floor Plan  
第一座三十樓至三十三樓、三十五樓至三十九樓及  
五十樓至五十二樓平面圖



0M/米 5M/米  
Scale: 比例



Floor Plans of Residential Properties in the Phase of the Development

發展項目期數的住宅物業的樓面平面圖

Tower 1 30th - 33rd, 35th - 39th & 50th - 52nd Floor Plan

第一座三十樓至三十三樓、三十五樓至三十九樓及五十樓至五十二樓平面圖

	TOWER 座	FLOOR 樓層	UNIT 單位				
			A	B	C	D	E
Thickness of Floor Slab(excluding plaster) (mm) 樓板( 不包括灰泥) 的厚度( 毫米)	Tower 1 第一座	30/F - 33/F, 35/F - 39/F, 50/F 三十樓至三十三樓、三十五樓至三十九樓、五十樓	125	125	125	125	125
Floor-to-Floor Height (mm) 層與層之間的高度( 毫米)			3150	3150	3150	3150	3150
Thickness of Floor Slab(excluding plaster) (mm) 樓板( 不包括灰泥) 的厚度( 毫米)		51/F 五十一樓	125, 175	125, 175	125	125, 175	125, 175
Floor-to-Floor Height (mm) 層與層之間的高度( 毫米)			3150	3150	3150	3150	3150
Thickness of Floor Slab(excluding plaster) (mm) 樓板( 不包括灰泥) 的厚度( 毫米)		52/F 五十二樓	125, 175	125, 175	125, 150	125, 175	125, 175
Floor-to-Floor Height (mm) 層與層之間的高度( 毫米)			3150	3150	3150, 3175	3150	3150

Remarks:

- The internal areas of the residential properties on the upper floors will generally be slightly larger than those on the lower floors because of the reducing thickness of the structural walls on the upper floors.
- There are architectural features and / or exposed pipes on external walls of some of the floors. For their locations, please refer to the latest approved building plans.
- Exposed or concealed common pipes are located at / adjacent to balcony and / or flat roof and / or utility platform and / or air-conditioning platform and / or external wall of some residential units. For their locations, please refer to the latest approved building plans and / or electrical and mechanical design drawings.
- Some residential units have ceiling bulkheads and / or sunken slab from unit above, for the air-conditioning system and / or electrical and mechanical services, located at living / dining room, bedrooms, corridor and / or kitchen.
- When showing a balcony or utility platform on this floor plan, a dotted line is used to demarcate the location of the external boundary of that balcony or (as the case may be) utility platform. There is a solid line outside that dotted line. The area between those two lines represents the architectural features or claddings outside that balcony or (as the case may be) utility platform.
- The dimensions of the floor plan are all in millimeter.
- Please refer to page 28 of this sales brochure for legend of the terms and abbreviations in studying the floor plans of residential properties in the Development.

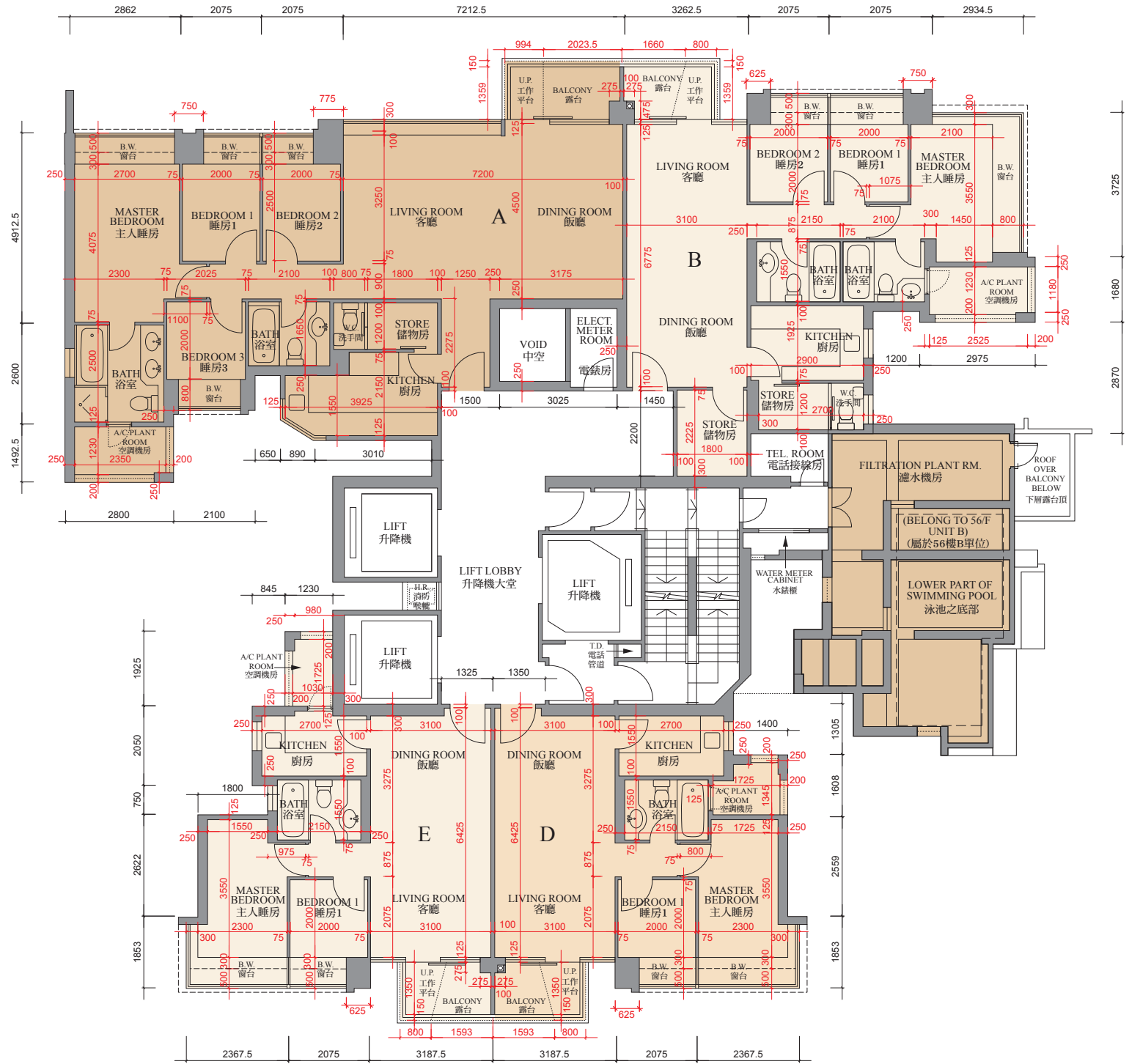
備註:

- 因住宅物業的較高樓層的結構牆的厚度遞減，較高樓層的內部面積，一般比較低樓層的內部面積稍大。
- 部份樓層外牆範圍設有建築裝飾及/或外露喉管，其位置請參考最新批准的建築圖則。
- 部份住宅單位的露台及/或平台及/或工作平台及/或空調機平台及/或外牆設有外露及/或內藏之公用喉管，其位置請參考最新批准的建築圖則及/或機電設計圖。
- 部份住宅單位客/飯廳、睡房、走廊及/或廚房有假天花及/或上層單位之跌級樓板用以安裝空調系統及/或機電設備。
- 於本樓面平面圖顯示露台或工作平台時，該露台或（視屬何情況而定）工作平台之外部分界以虛線標出。該虛線外有一實線，該兩線間之範圍顯示該露台或（視屬何情況而定）工作平台以外之建築裝飾或覆蓋層。
- 平面圖之尺規所列數字以毫米標示。
- 請參閱本售樓說明書第 28 頁之圖例以協助閱讀此部分的發展項目的住宅物業的樓面平面圖及其顯示之名稱和簡稱。

# Floor Plans of Residential Properties in the Phase of the Development

## 發展項目期數的住宅物業的樓面平面圖

Tower 1 55th Floor Plan  
第一座五十五樓平面圖



0M/米  
Scale:   
比例

Floor Plans of Residential Properties in the Phase of the Development

發展項目期數的住宅物業的樓面平面圖

Tower 1 55th Floor Plan  
第一座五十五樓平面圖

	TOWER 座	FLOOR 樓層	UNIT 單位				
			A	B	C	D	E
Thickness of Floor Slab(excluding plaster) (mm) 樓板( 不包括灰泥) 的厚度( 毫米)	Tower 1 第一座	55/F 五十五樓	125	125, 150, 175	-	125	125
Floor-to-Floor Height (mm) 層與層之間的高度( 毫米)			3150	2985, 3150	-	3150	3150

Remarks:

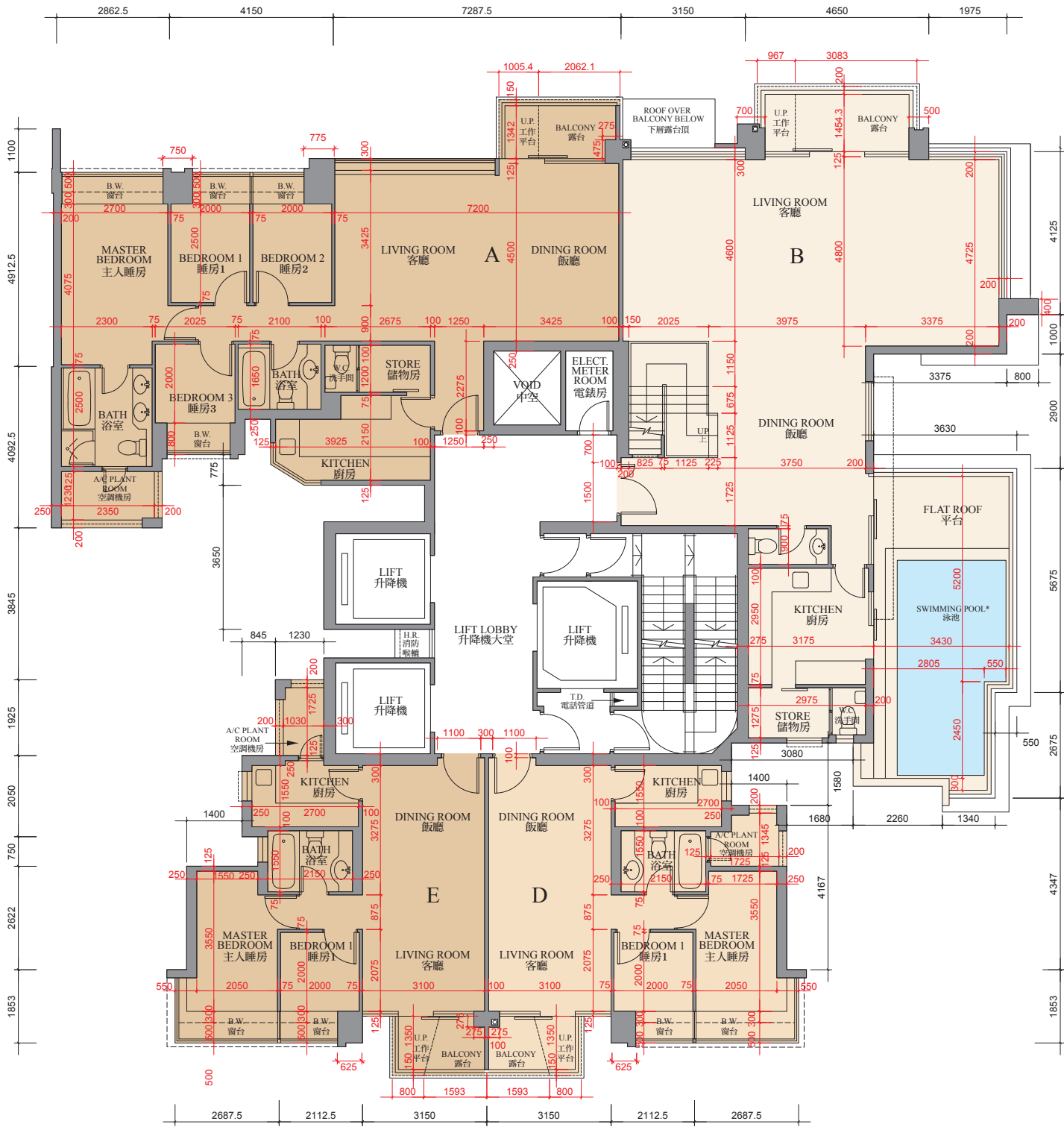
- The internal areas of the residential properties on the upper floors will generally be slightly larger than those on the lower floors because of the reducing thickness of the structural walls on the upper floors.
- There are architectural features and / or exposed pipes on external walls of some of the floors. For their locations, please refer to the latest approved building plans.
- Exposed or concealed common pipes are located at / adjacent to balcony and / or flat roof and / or utility platform and / or air-conditioning platform and / or external wall of some residential units. For their locations, please refer to the latest approved building plans and / or electrical and mechanical design drawings.
- Some residential units have ceiling bulkheads and / or sunken slab from unit above, for the air-conditioning system and / or electrical and mechanical services, located at living / dining room, bedrooms, corridor and / or kitchen.
- When showing a balcony or utility platform on this floor plan, a dotted line is used to demarcate the location of the external boundary of that balcony or (as the case may be) utility platform. There is a solid line outside that dotted line. The area between those two lines represents the architectural features or claddings outside that balcony or (as the case may be) utility platform.
- The dimensions of the floor plan are all in millimeter.
- Please refer to page 28 of this sales brochure for legend of the terms and abbreviations in studying the floor plans of residential properties in the Development.

備註:

- 因住宅物業的較高樓層的結構牆的厚度遞減，較高樓層的內部面積，一般比較低樓層的內部面積稍大。
- 部份樓層外牆範圍設有建築裝飾及/或外露喉管，其位置請參考最新批准的建築圖則。
- 部份住宅單位的露台及/或平台及/或工作平台及/或空調機平台及/或外牆設有外露及/或內藏之公用喉管，其位置請參考最新批准的建築圖則及/或機電設計圖。
- 部份住宅單位客/飯廳、睡房、走廊及/或廚房有假天花及/或上層單位之跌級樓板用以安裝空調系統及/或機電設備。
- 於本樓面平面圖顯示露台或工作平台時，該露台或（視屬何情況而定）工作平台之外部分界以虛線標出。該虛線外有一實線，該兩線間之範圍顯示該露台或（視屬何情況而定）工作平台以外之建築裝飾或覆蓋層。
- 平面圖之尺規所列數字以毫米標示。
- 請參閱本售樓說明書第 28 頁之圖例以協助閱讀此部分的發展項目的住宅物業的樓面平面圖及其顯示之名稱和簡稱。

Floor Plans of Residential Properties in the Phase of the Development  
發展項目期數的住宅物業的樓面平面圖

Tower 1 56th Floor Plan  
第一座五十六樓平面圖



0M/米 5M/米  
Scale: 比例



Floor Plans of Residential Properties in the Phase of the Development

發展項目期數的住宅物業的樓面平面圖

Tower 1 56th Floor Plan  
第一座五十六樓平面圖

	TOWER 座	FLOOR 樓層	UNIT 單位				
			A	B	C	D	E
Thickness of Floor Slab(excluding plaster) (mm) 樓板( 不包括灰泥) 的厚度( 毫米)	Tower 1 第一座	56/F 五十六樓	125	125, 150, 200	-	125, 175	125, 150, 175
Floor-to-Floor Height (mm) 層與層之間的高度( 毫米)			3150	3150, 3500	-	3150	3150

\* A swimming pool is provided in the flat roof of this unit. The area of the flat roof specified in the section “Area of Residential Properties in the Development” includes the area of the swimming pool.

\* 此單位之平台內設有泳池。「發展項目中的住宅物業的面積」一節所列出該平台之面積包括平台內泳池之面積。

Remarks:

- The internal areas of the residential properties on the upper floors will generally be slightly larger than those on the lower floors because of the reducing thickness of the structural walls on the upper floors.
- There are architectural features and / or exposed pipes on external walls of some of the floors. For their locations, please refer to the latest approved building plans.
- Exposed or concealed common pipes are located at / adjacent to balcony and / or flat roof and / or utility platform and / or air-conditioning platform and / or external wall of some residential units. For their locations, please refer to the latest approved building plans and / or electrical and mechanical design drawings.
- Some residential units have ceiling bulkheads and / or sunken slab from unit above, for the air-conditioning system and / or electrical and mechanical services, located at living / dining room, bedrooms, corridor and / or kitchen.
- When showing a balcony or utility platform on this floor plan, a dotted line is used to demarcate the location of the external boundary of that balcony or (as the case may be) utility platform. There is a solid line outside that dotted line. The area between those two lines represents the architectural features or claddings outside that balcony or (as the case may be) utility platform.
- The dimensions of the floor plan are all in millimeter.
- Please refer to page 28 of this sales brochure for legend of the terms and abbreviations in studying the floor plans of residential properties in the Development.

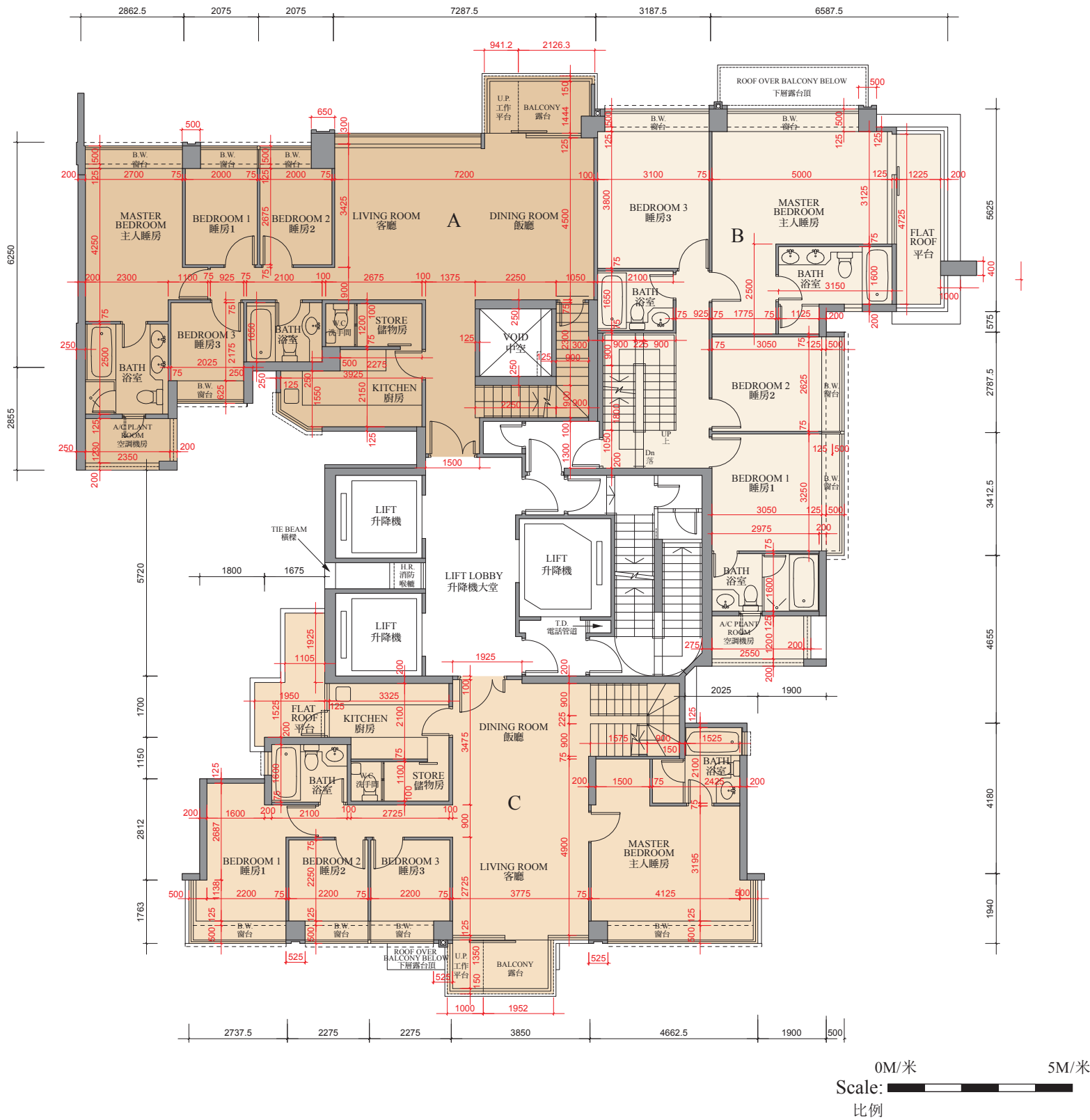
備註:

- 因住宅物業的較高樓層的結構牆的厚度遞減，較高樓層的內部面積，一般比較低樓層的內部面積稍大。
- 部份樓層外牆範圍設有建築裝飾及/或外露喉管，其位置請參考最新批准的建築圖則。
- 部份住宅單位的露台及/或平台及/或工作平台及/或空調機平台及/或外牆設有外露及/或內藏之公用喉管，其位置請參考最新批准的建築圖則及/或機電設計圖。
- 部份住宅單位客/飯廳、睡房、走廊及/或廚房有假天花及/或上層單位之跌級樓板用以安裝空調系統及/或機電設備。
- 於本樓面平面圖顯示露台或工作平台時，該露台或（視屬何情況而定）工作平台之外部分界以虛線標出。該虛線外有一實線，該兩線間之範圍顯示該露台或（視屬何情況而定）工作平台以外之建築裝飾或覆蓋層。
- 平面圖之尺規所列數字以毫米標示。
- 請參閱本售樓說明書第 28 頁之圖例以協助閱讀此部分的發展項目的住宅物業的樓面平面圖及其顯示之名稱和簡稱。

# Floor Plans of Residential Properties in the Phase of the Development

## 發展項目期數的住宅物業的樓面平面圖

Tower 1 57th Floor Plan  
第一座五十七樓平面圖



Floor Plans of Residential Properties in the Phase of the Development

發展項目期數的住宅物業的樓面平面圖

Tower 1 57th Floor Plan  
第一座五十七樓平面圖

	TOWER 座	FLOOR 樓層	UNIT 單位		
			A	B	C
Thickness of Floor Slab(excluding plaster) (mm) 樓板( 不包括灰泥) 的厚度( 毫米)	Tower 1 第一座	57/F 五十七樓	150	150	150
Floor-to-Floor Height (mm) 層與層之間的高度( 毫米)			3500	3150	3500

Remarks:

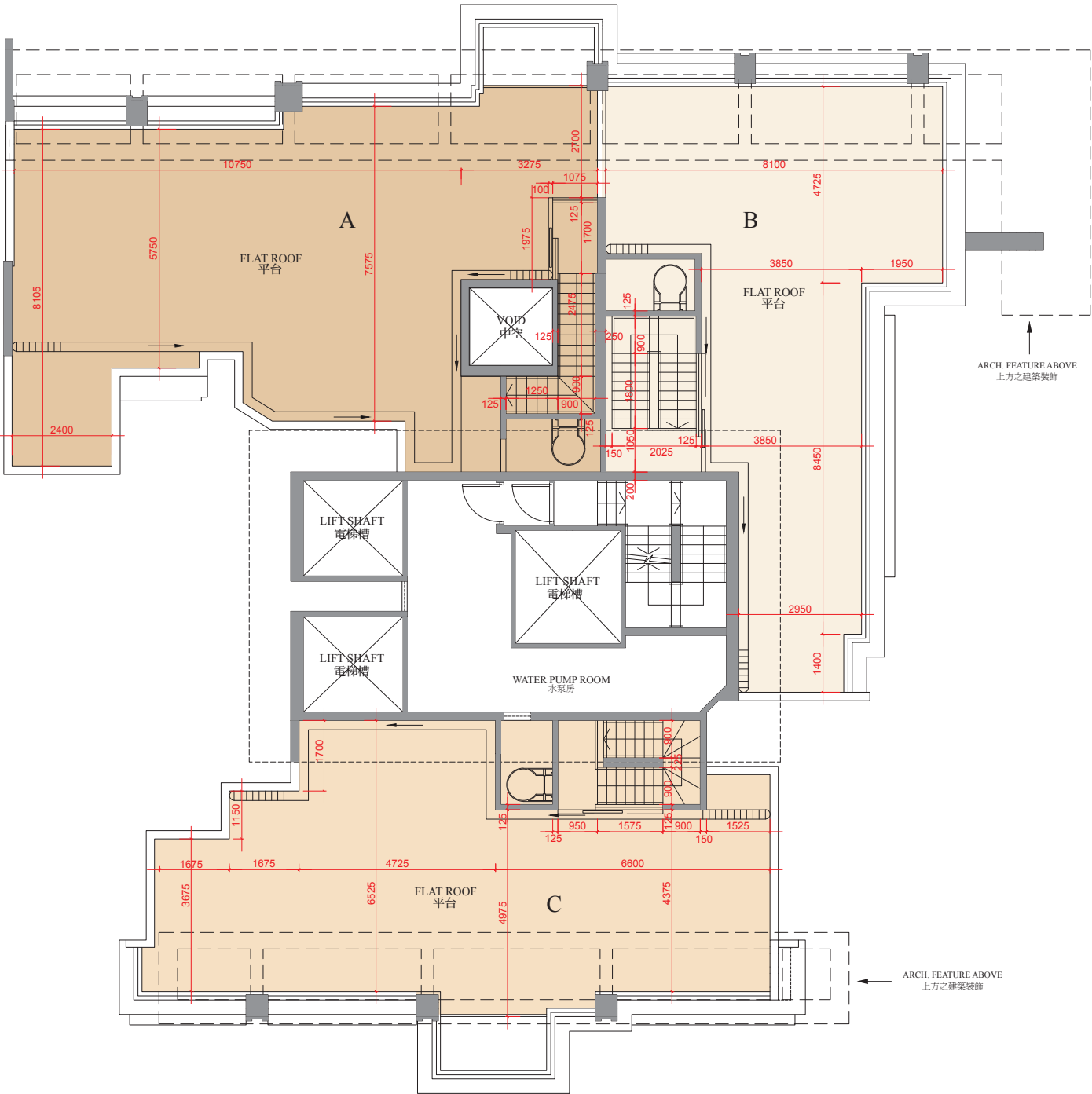
- The internal areas of the residential properties on the upper floors will generally be slightly larger than those on the lower floors because of the reducing thickness of the structural walls on the upper floors.
- There are architectural features and / or exposed pipes on external walls of some of the floors. For their locations, please refer to the latest approved building plans.
- Exposed or concealed common pipes are located at / adjacent to balcony and / or flat roof and / or utility platform and / or air-conditioning platform and / or external wall of some residential units. For their locations, please refer to the latest approved building plans and / or electrical and mechanical design drawings.
- Some residential units have ceiling bulkheads and / or sunken slab from unit above, for the air-conditioning system and / or electrical and mechanical services, located at living / dining room, bedrooms, corridor and / or kitchen.
- When showing a balcony or utility platform on this floor plan, a dotted line is used to demarcate the location of the external boundary of that balcony or (as the case may be) utility platform. There is a solid line outside that dotted line. The area between those two lines represents the architectural features or claddings outside that balcony or (as the case may be) utility platform.
- The dimensions of the floor plan are all in millimeter.
- Please refer to page 28 of this sales brochure for legend of the terms and abbreviations in studying the floor plans of residential properties in the Development.

備註:

- 因住宅物業的較高樓層的結構牆的厚度遞減，較高樓層的內部面積，一般比較低樓層的內部面積稍大。
- 部份樓層外牆範圍設有建築裝飾及/或外露喉管，其位置請參考最新批准的建築圖則。
- 部份住宅單位的露台及/或平台及/或工作平台及/或空調機平台及/或外牆設有外露及/或內藏之公用喉管，其位置請參考最新批准的建築圖則及/或機電設計圖。
- 部份住宅單位客/飯廳、睡房、走廊及/或廚房有假天花及/或上層單位之跌級樓板用以安裝空調系統及/或機電設備。
- 於本樓面平面圖顯示露台或工作平台時，該露台或（視屬何情況而定）工作平台之外部分界以虛線標出。該虛線外有一實線，該兩線間之範圍顯示該露台或（視屬何情況而定）工作平台以外之建築裝飾或覆蓋層。
- 平面圖之尺規所列數字以毫米標示。
- 請參閱本售樓說明書第 28 頁之圖例以協助閱讀此部分的發展項目的住宅物業的樓面平面圖及其顯示之名稱和簡稱。

Floor Plans of Residential Properties in the Phase of the Development  
發展項目期數的住宅物業的樓面平面圖

Tower 1 Roof Floor Plan  
第一座天台平面圖



0M/米 5M/米  
Scale: 比例



Floor Plans of Residential Properties in the Phase of the Development

發展項目期數的住宅物業的樓面平面圖

Tower 1 Roof Floor Plan

第一座天台平面圖

Remarks:

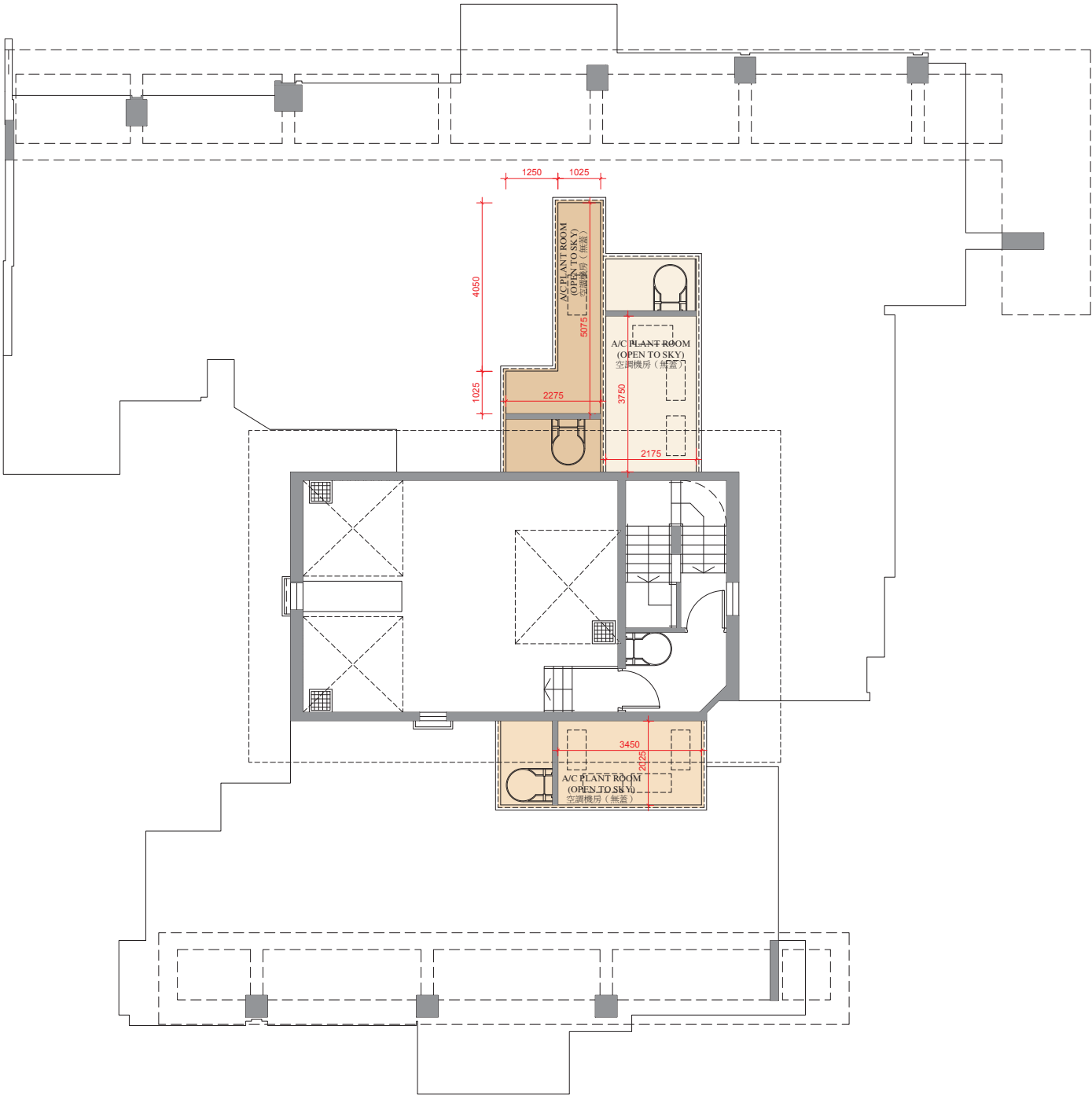
- The internal areas of the residential properties on the upper floors will generally be slightly larger than those on the lower floors because of the reducing thickness of the structural walls on the upper floors.
- There are architectural features and / or exposed pipes on external walls of some of the floors. For their locations, please refer to the latest approved building plans.
- Exposed or concealed common pipes are located at / adjacent to balcony and / or flat roof and / or utility platform and / or air-conditioning platform and / or external wall of some residential units. For their locations, please refer to the latest approved building plans and / or electrical and mechanical design drawings.
- Some residential units have ceiling bulkheads and / or sunken slab from unit above, for the air-conditioning system and / or electrical and mechanical services, located at living / dining room, bedrooms, corridor and / or kitchen.
- When showing a balcony or utility platform on this floor plan, a dotted line is used to demarcate the location of the external boundary of that balcony or (as the case may be) utility platform. There is a solid line outside that dotted line. The area between those two lines represents the architectural features or claddings outside that balcony or (as the case may be) utility platform.
- The dimensions of the floor plan are all in millimeter.
- Please refer to page 28 of this sales brochure for legend of the terms and abbreviations in studying the floor plans of residential properties in the Development.

備註:

- 因住宅物業的較高樓層的結構牆的厚度遞減，較高樓層的內部面積，一般比較低樓層的內部面積稍大。
- 部份樓層外牆範圍設有建築裝飾及/或外露喉管，其位置請參考最新批准的建築圖則。
- 部份住宅單位的露台及/或平台及/或工作平台及/或空調機平台及/或外牆設有外露及/或內藏之公用喉管，其位置請參考最新批准的建築圖則及/或機電設計圖。
- 部份住宅單位客/飯廳、睡房、走廊及/或廚房有假天花及/或上層單位之跌級樓板用以安裝空調系統及/或機電設備。
- 於本樓面平面圖顯示露台或工作平台時，該露台或（視屬何情況而定）工作平台之外部分界以虛線標出。該虛線外有一實線，該兩線間之範圍顯示該露台或（視屬何情況而定）工作平台以外之建築裝飾或覆蓋層。
- 平面圖之尺規所列數字以毫米標示。
- 請參閱本售樓說明書第 28 頁之圖例以協助閱讀此部分的發展項目的住宅物業的樓面平面圖及其顯示之名稱和簡稱。

Floor Plans of Residential Properties in the Phase of the Development  
發展項目期數的住宅物業的樓面平面圖

Tower 1 Upper Roof Floor Plan  
第一座上層天台平面圖



0M/米 5M/米  
Scale: 比例

Floor Plans of Residential Properties in the Phase of the Development

發展項目期數的住宅物業的樓面平面圖

Tower 1 Upper Roof Floor Plan

第一座上層天台平面圖

Remarks:

- The internal areas of the residential properties on the upper floors will generally be slightly larger than those on the lower floors because of the reducing thickness of the structural walls on the upper floors.
- There are architectural features and / or exposed pipes on external walls of some of the floors. For their locations, please refer to the latest approved building plans.
- Exposed or concealed common pipes are located at / adjacent to balcony and / or flat roof and / or utility platform and / or air-conditioning platform and / or external wall of some residential units. For their locations, please refer to the latest approved building plans and / or electrical and mechanical design drawings.
- Some residential units have ceiling bulkheads and / or sunken slab from unit above, for the air-conditioning system and / or electrical and mechanical services, located at living / dining room, bedrooms, corridor and / or kitchen.
- When showing a balcony or utility platform on this floor plan, a dotted line is used to demarcate the location of the external boundary of that balcony or (as the case may be) utility platform. There is a solid line outside that dotted line. The area between those two lines represents the architectural features or claddings outside that balcony or (as the case may be) utility platform.
- The dimensions of the floor plan are all in millimeter.
- Please refer to page 28 of this sales brochure for legend of the terms and abbreviations in studying the floor plans of residential properties in the Development.

備註:

- 因住宅物業的較高樓層的結構牆的厚度遞減，較高樓層的內部面積，一般比較低樓層的內部面積稍大。
- 部份樓層外牆範圍設有建築裝飾及/或外露喉管，其位置請參考最新批准的建築圖則。
- 部份住宅單位的露台及/或平台及/或工作平台及/或空調機平台及/或外牆設有外露及/或內藏之公用喉管，其位置請參考最新批准的建築圖則及/或機電設計圖。
- 部份住宅單位客/飯廳、睡房、走廊及/或廚房有假天花及/或上層單位之跌級樓板用以安裝空調系統及/或機電設備。
- 於本樓面平面圖顯示露台或工作平台時，該露台或（視屬何情況而定）工作平台之外部分界以虛線標出。該虛線外有一實線，該兩線間之範圍顯示該露台或（視屬何情況而定）工作平台以外之建築裝飾或覆蓋層。
- 平面圖之尺規所列數字以毫米標示。
- 請參閱本售樓說明書第 28 頁之圖例以協助閱讀此部分的發展項目的住宅物業的樓面平面圖及其顯示之名稱和簡稱。

## Floor Plans of Residential Properties in the Phase of the Development 發展項目期數的住宅物業的樓面平面圖

Tower 2 5th Floor Plan  
第二座五樓平面圖





Floor Plans of Residential Properties in the Phase of the Development

發展項目期數的住宅物業的樓面平面圖

Tower 2 5th Floor Plan  
第二座五樓平面圖

	TOWER 座	FLOOR 樓層	UNIT 單位			
			A	B	C	D
Thickness of Floor Slab(excluding plaster) (mm) 樓板( 不包括灰泥) 的厚度( 毫米)	Tower 2 第二座	5/F 五樓	125, 300	125, 300	125, 300	125, 300
Floor-to-Floor Height (mm) 層與層之間的高度( 毫米)			3150	3150	3150	3150

Remarks:

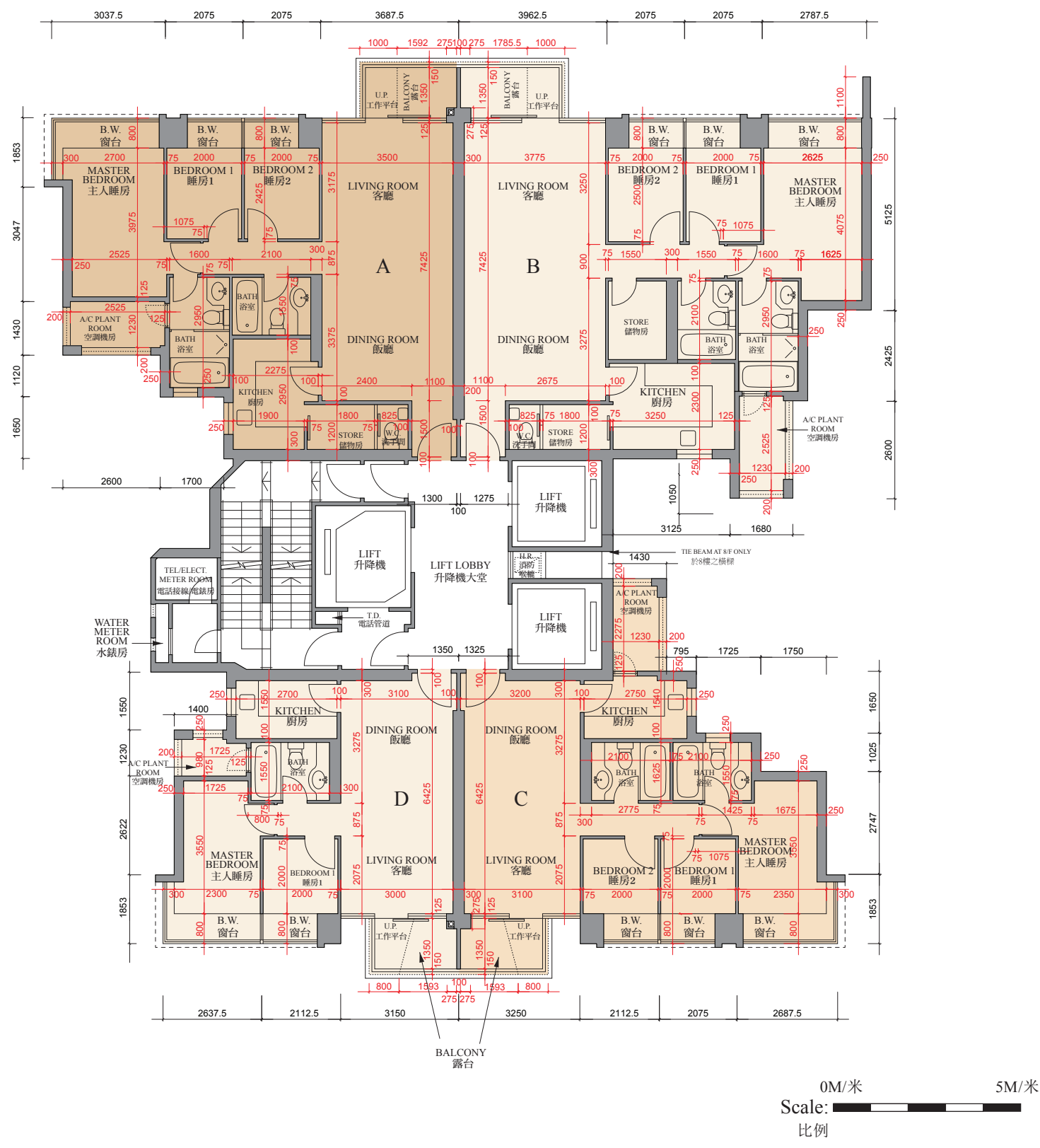
- The internal areas of the residential properties on the upper floors will generally be slightly larger than those on the lower floors because of the reducing thickness of the structural walls on the upper floors.
- There are architectural features and / or exposed pipes on external walls of some of the floors. For their locations, please refer to the latest approved building plans.
- Exposed or concealed common pipes are located at / adjacent to balcony and / or flat roof and / or utility platform and / or air-conditioning platform and / or external wall of some residential units. For their locations, please refer to the latest approved building plans and / or electrical and mechanical design drawings.
- Some residential units have ceiling bulkheads and / or sunken slab from unit above, for the air-conditioning system and / or electrical and mechanical services, located at living / dining room, bedrooms, corridor and / or kitchen.
- When showing a balcony or utility platform on this floor plan, a dotted line is used to demarcate the location of the external boundary of that balcony or (as the case may be) utility platform. There is a solid line outside that dotted line. The area between those two lines represents the architectural features or claddings outside that balcony or (as the case may be) utility platform.
- The dimensions of the floor plan are all in millimeter.
- Please refer to page 28 of this sales brochure for legend of the terms and abbreviations in studying the floor plans of residential properties in the Development.

備註:

- 因住宅物業的較高樓層的結構牆的厚度遞減，較高樓層的內部面積，一般比較低樓層的內部面積稍大。
- 部份樓層外牆範圍設有建築裝飾及/或外露喉管，其位置請參考最新批准的建築圖則。
- 部份住宅單位的露台及/或平台及/或工作平台及/或空調機平台及/或外牆設有外露及/或內藏之公用喉管，其位置請參考最新批准的建築圖則及/或機電設計圖。
- 部份住宅單位客/飯廳、睡房、走廊及/或廚房有假天花及/或上層單位之跌級樓板用以安裝空調系統及/或機電設備。
- 於本樓面平面圖顯示露台或工作平台時，該露台或（視屬何情況而定）工作平台之外部分界以虛線標出。該虛線外有一實線，該兩線間之範圍顯示該露台或（視屬何情況而定）工作平台以外之建築裝飾或覆蓋層。
- 平面圖之尺規所列數字以毫米標示。
- 請參閱本售樓說明書第 28 頁之圖例以協助閱讀此部分的發展項目的住宅物業的樓面平面圖及其顯示之名稱和簡稱。

Floor Plans of Residential Properties in the Phase of the Development  
發展項目期數的住宅物業的樓面平面圖

Tower 2 6th - 10th Floor Plan  
第二座六樓至十樓平面圖



Floor Plans of Residential Properties in the Phase of the Development

發展項目期數的住宅物業的樓面平面圖

Tower 2 6th - 10th Floor Plan

第二座六樓至十樓平面圖

	TOWER 座	FLOOR 樓層	UNIT 單位			
			A	B	C	D
Thickness of Floor Slab(excluding plaster) (mm) 樓板( 不包括灰泥) 的厚度( 毫米)	Tower 2 第二座	6/F - 9/F 六樓至九樓	125, 300	125, 300	125, 300	125, 300
Floor-to-Floor Height (mm) 層與層之間的高度( 毫米)			3150	3150	3150	3150
Thickness of Floor Slab(excluding plaster) (mm) 樓板( 不包括灰泥) 的厚度( 毫米)		10/F 十樓	125, 300	150	150, 300	125, 300
Floor-to-Floor Height (mm) 層與層之間的高度( 毫米)			3150	3175, 3350	3175	3150

Remarks:

- The internal areas of the residential properties on the upper floors will generally be slightly larger than those on the lower floors because of the reducing thickness of the structural walls on the upper floors.
- There are architectural features and / or exposed pipes on external walls of some of the floors. For their locations, please refer to the latest approved building plans.
- Exposed or concealed common pipes are located at / adjacent to balcony and / or flat roof and / or utility platform and / or air-conditioning platform and / or external wall of some residential units. For their locations, please refer to the latest approved building plans and / or electrical and mechanical design drawings.
- Some residential units have ceiling bulkheads and / or sunken slab from unit above, for the air-conditioning system and / or electrical and mechanical services, located at living / dining room, bedrooms, corridor and / or kitchen.
- When showing a balcony or utility platform on this floor plan, a dotted line is used to demarcate the location of the external boundary of that balcony or (as the case may be) utility platform. There is a solid line outside that dotted line. The area between those two lines represents the architectural features or claddings outside that balcony or (as the case may be) utility platform.
- The dimensions of the floor plan are all in millimeter.
- Please refer to page 28 of this sales brochure for legend of the terms and abbreviations in studying the floor plans of residential properties in the Development.

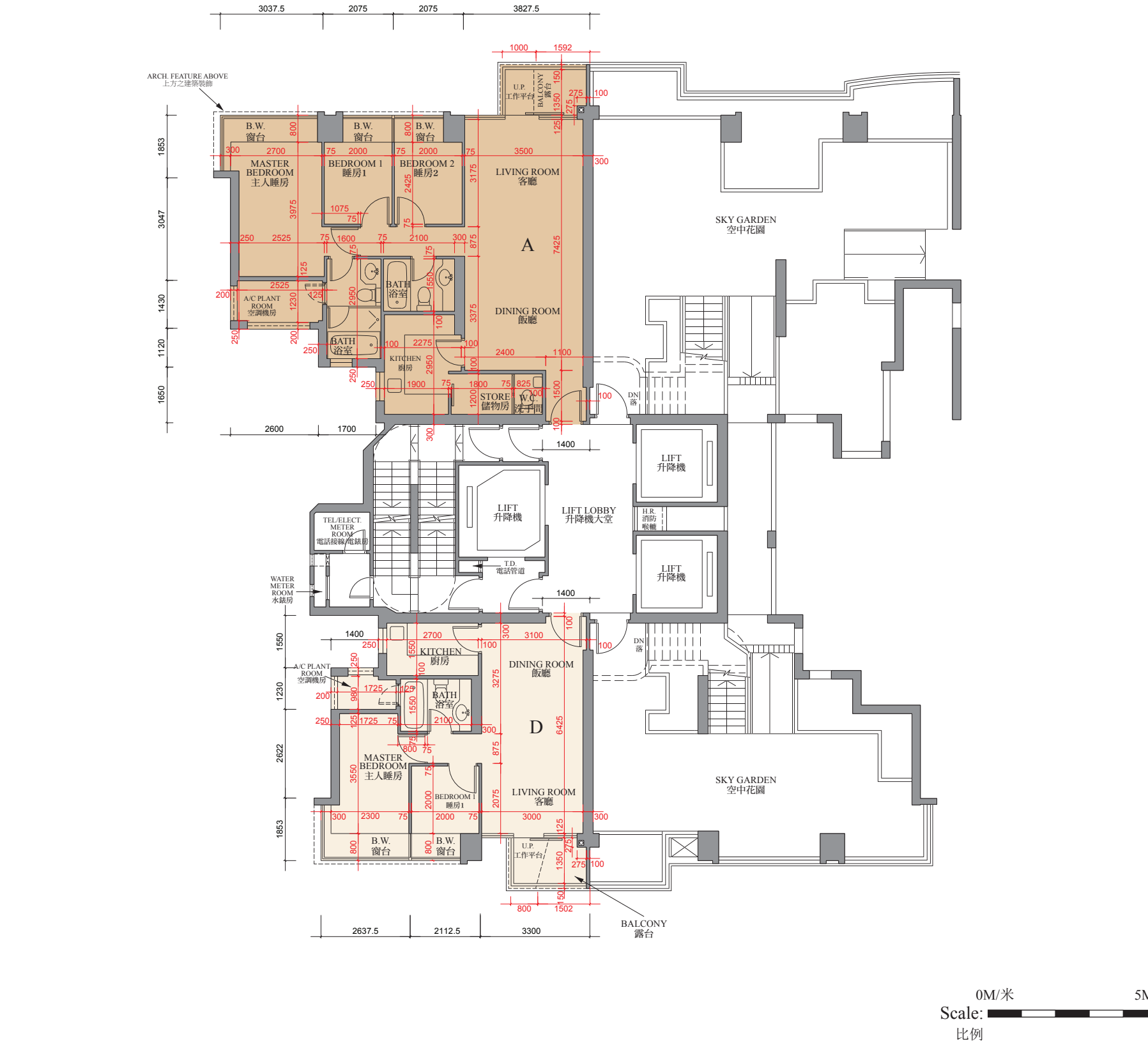
備註:

- 因住宅物業的較高樓層的結構牆的厚度遞減，較高樓層的內部面積，一般比較低樓層的內部面積稍大。
- 部份樓層外牆範圍設有建築裝飾及/或外露喉管，其位置請參考最新批准的建築圖則。
- 部份住宅單位的露台及/或平台及/或工作平台及/或空調機平台及/或外牆設有外露及/或內藏之公用喉管，其位置請參考最新批准的建築圖則及/或機電設計圖。
- 部份住宅單位客/飯廳、睡房、走廊及/或廚房有假天花及/或上層單位之跌級樓板用以安裝空調系統及/或機電設備。
- 於本樓面平面圖顯示露台或工作平台時，該露台或（視屬何情況而定）工作平台之外部分界以虛線標出。該虛線外有一實線，該兩線間之範圍顯示該露台或（視屬何情況而定）工作平台以外之建築裝飾或覆蓋層。
- 平面圖之尺規所列數字以毫米標示。
- 請參閱本售樓說明書第 28 頁之圖例以協助閱讀此部分的發展項目的住宅物業的樓面平面圖及其顯示之名稱和簡稱。

Floor Plans of Residential Properties in the Phase of the Development

發展項目期數的住宅物業的樓面平面圖

Tower 2 11th Floor Plan  
第二座十一樓平面圖





Floor Plans of Residential Properties in the Phase of the Development

發展項目期數的住宅物業的樓面平面圖

Tower 2 11th Floor Plan  
第二座十一樓平面圖

	TOWER 座	FLOOR 樓層	UNIT 單位			
			A	B	C	D
Thickness of Floor Slab(excluding plaster) (mm) 樓板( 不包括灰泥) 的厚度( 毫米)	Tower 2 第二座	11/F 十一樓	150, 300	-	-	150, 300
Floor-to-Floor Height (mm) 層與層之間的高度( 毫米)			3150	-	-	3150

Remarks:

- The internal areas of the residential properties on the upper floors will generally be slightly larger than those on the lower floors because of the reducing thickness of the structural walls on the upper floors.
- There are architectural features and / or exposed pipes on external walls of some of the floors. For their locations, please refer to the latest approved building plans.
- Exposed or concealed common pipes are located at / adjacent to balcony and / or flat roof and / or utility platform and / or air-conditioning platform and / or external wall of some residential units. For their locations, please refer to the latest approved building plans and / or electrical and mechanical design drawings.
- Some residential units have ceiling bulkheads and / or sunken slab from unit above, for the air-conditioning system and / or electrical and mechanical services, located at living / dining room, bedrooms, corridor and / or kitchen.
- When showing a balcony or utility platform on this floor plan, a dotted line is used to demarcate the location of the external boundary of that balcony or (as the case may be) utility platform. There is a solid line outside that dotted line. The area between those two lines represents the architectural features or claddings outside that balcony or (as the case may be) utility platform.
- The dimensions of the floor plan are all in millimeter.
- Please refer to page 28 of this sales brochure for legend of the terms and abbreviations in studying the floor plans of residential properties in the Development.

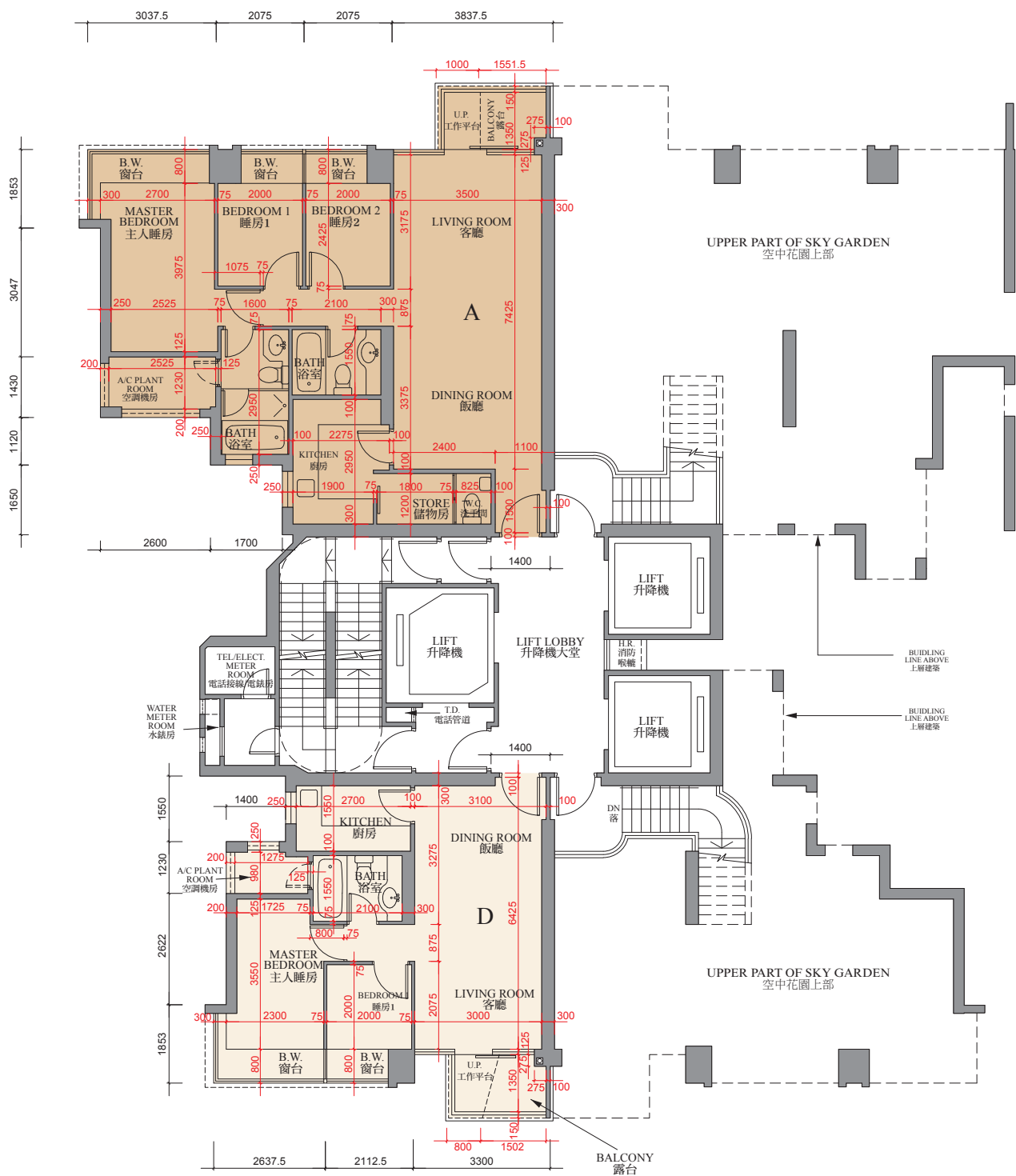
備註:

- 因住宅物業的較高樓層的結構牆的厚度遞減，較高樓層的內部面積，一般比較低樓層的內部面積稍大。
- 部份樓層外牆範圍設有建築裝飾及/或外露喉管，其位置請參考最新批准的建築圖則。
- 部份住宅單位的露台及/或平台及/或工作平台及/或空調機平台及/或外牆設有外露及/或內藏之公用喉管，其位置請參考最新批准的建築圖則及/或機電設計圖。
- 部份住宅單位客/飯廳、睡房、走廊及/或廚房有假天花及/或上層單位之跌級樓板用以安裝空調系統及/或機電設備。
- 於本樓面平面圖顯示露台或工作平台時，該露台或（視屬何情況而定）工作平台之外部分界以虛線標出。該虛線外有一實線，該兩線間之範圍顯示該露台或（視屬何情況而定）工作平台以外之建築裝飾或覆蓋層。
- 平面圖之尺規所列數字以毫米標示。
- 請參閱本售樓說明書第 28 頁之圖例以協助閱讀此部分的發展項目的住宅物業的樓面平面圖及其顯示之名稱和簡稱。

# Floor Plans of Residential Properties in the Phase of the Development

## 發展項日期數的住宅物業的樓面平面圖

Tower 2 12th Floor Plan  
第二座十二樓平面圖



0M/米 5M/米  
Scale: 比例

Floor Plans of Residential Properties in the Phase of the Development

發展項目期數的住宅物業的樓面平面圖

Tower 2 12th Floor Plan  
第二座十二樓平面圖

	TOWER 座	FLOOR 樓層	UNIT 單位			
			A	B	C	D
Thickness of Floor Slab(excluding plaster) (mm) 樓板( 不包括灰泥) 的厚度( 毫米)	Tower 2 第二座	12/F 十二樓	125, 300	-	-	125, 300
Floor-to-Floor Height (mm) 層與層之間的高度( 毫米)			3150	-	-	3150

Remarks:

- The internal areas of the residential properties on the upper floors will generally be slightly larger than those on the lower floors because of the reducing thickness of the structural walls on the upper floors.
- There are architectural features and / or exposed pipes on external walls of some of the floors. For their locations, please refer to the latest approved building plans.
- Exposed or concealed common pipes are located at / adjacent to balcony and / or flat roof and / or utility platform and / or air-conditioning platform and / or external wall of some residential units. For their locations, please refer to the latest approved building plans and / or electrical and mechanical design drawings.
- Some residential units have ceiling bulkheads and / or sunken slab from unit above, for the air-conditioning system and / or electrical and mechanical services, located at living / dining room, bedrooms, corridor and / or kitchen.
- When showing a balcony or utility platform on this floor plan, a dotted line is used to demarcate the location of the external boundary of that balcony or (as the case may be) utility platform. There is a solid line outside that dotted line. The area between those two lines represents the architectural features or claddings outside that balcony or (as the case may be) utility platform.
- The dimensions of the floor plan are all in millimeter.
- Please refer to page 28 of this sales brochure for legend of the terms and abbreviations in studying the floor plans of residential properties in the Development.

備註:

- 因住宅物業的較高樓層的結構牆的厚度遞減，較高樓層的內部面積，一般比較低樓層的內部面積稍大。
- 部份樓層外牆範圍設有建築裝飾及/或外露喉管，其位置請參考最新批准的建築圖則。
- 部份住宅單位的露台及/或平台及/或工作平台及/或空調機平台及/或外牆設有外露及/或內藏之公用喉管，其位置請參考最新批准的建築圖則及/或機電設計圖。
- 部份住宅單位客/飯廳、睡房、走廊及/或廚房有假天花及/或上層單位之跌級樓板用以安裝空調系統及/或機電設備。
- 於本樓面平面圖顯示露台或工作平台時，該露台或（視屬何情況而定）工作平台之外部分界以虛線標出。該虛線外有一實線，該兩線間之範圍顯示該露台或（視屬何情況而定）工作平台以外之建築裝飾或覆蓋層。
- 平面圖之尺規所列數字以毫米標示。
- 請參閱本售樓說明書第 28 頁之圖例以協助閱讀此部分的發展項目的住宅物業的樓面平面圖及其顯示之名稱和簡稱。

# Floor Plans of Residential Properties in the Phase of the Development

## 發展項日期數的住宅物業的樓面平面圖

Tower 2 15th - 22nd & 25th - 29th Floor Plan  
第二座十五樓至二十二樓及二十五樓至二十九樓平面圖





Floor Plans of Residential Properties in the Phase of the Development

發展項目期數的住宅物業的樓面平面圖

Tower 2 15th - 22nd & 25th - 29th Floor Plan

第二座十五樓至二十二樓及二十五樓至二十九樓平面圖

	TOWER 座	FLOOR 樓層	UNIT 單位			
			A	B	C	D
Thickness of Floor Slab(excluding plaster) (mm) 樓板( 不包括灰泥) 的厚度( 毫米)	Tower 2 第二座	15/F - 22/F 十五樓至二十二樓	125, 300	125, 300	125, 300	125, 300
Floor-to-Floor Height (mm) 層與層之間的高度( 毫米)			3150	3150	3150	3150
Thickness of Floor Slab(excluding plaster) (mm) 樓板( 不包括灰泥) 的厚度( 毫米)		25/F - 29/F 二十五樓至二十九樓	125	125	125	125
Floor-to-Floor Height (mm) 層與層之間的高度( 毫米)			3150	3150	3150	3150

Remarks:

- The internal areas of the residential properties on the upper floors will generally be slightly larger than those on the lower floors because of the reducing thickness of the structural walls on the upper floors.
- There are architectural features and / or exposed pipes on external walls of some of the floors. For their locations, please refer to the latest approved building plans.
- Exposed or concealed common pipes are located at / adjacent to balcony and / or flat roof and / or utility platform and / or air-conditioning platform and / or external wall of some residential units. For their locations, please refer to the latest approved building plans and / or electrical and mechanical design drawings.
- Some residential units have ceiling bulkheads and / or sunken slab from unit above, for the air-conditioning system and / or electrical and mechanical services, located at living / dining room, bedrooms, corridor and / or kitchen.
- When showing a balcony or utility platform on this floor plan, a dotted line is used to demarcate the location of the external boundary of that balcony or (as the case may be) utility platform. There is a solid line outside that dotted line. The area between those two lines represents the architectural features or claddings outside that balcony or (as the case may be) utility platform.
- The dimensions of the floor plan are all in millimeter.
- Please refer to page 28 of this sales brochure for legend of the terms and abbreviations in studying the floor plans of residential properties in the Development.

備註:

- 因住宅物業的較高樓層的結構牆的厚度遞減，較高樓層的內部面積，一般比較低樓層的內部面積稍大。
- 部份樓層外牆範圍設有建築裝飾及/或外露喉管，其位置請參考最新批准的建築圖則。
- 部份住宅單位的露台及/或平台及/或工作平台及/或空調機平台及/或外牆設有外露及/或內藏之公用喉管，其位置請參考最新批准的建築圖則及/或機電設計圖。
- 部份住宅單位客/飯廳、睡房、走廊及/或廚房有假天花及/或上層單位之跌級樓板用以安裝空調系統及/或機電設備。
- 於本樓面平面圖顯示露台或工作平台時，該露台或（視屬何情況而定）工作平台之外部分界以虛線標出。該虛線外有一實線，該兩線間之範圍顯示該露台或（視屬何情況而定）工作平台以外之建築裝飾或覆蓋層。
- 平面圖之尺規所列數字以毫米標示。
- 請參閱本售樓說明書第 28 頁之圖例以協助閱讀此部分的發展項目的住宅物業的樓面平面圖及其顯示之名稱和簡稱。

# Floor Plans of Residential Properties in the Phase of the Development

## 發展項目期數的住宅物業的樓面平面圖

Tower 2 30th - 33rd, 35th - 39th, 50th - 52nd & 55th Floor Plan  
第二座三十樓至三十三樓、三十五樓至三十九樓、五十樓至五十二樓及五十五樓平面圖



Floor Plans of Residential Properties in the Phase of the Development

發展項目期數的住宅物業的樓面平面圖

Tower 2 30th - 33rd, 35th - 39th, 50th - 52nd & 55th Floor Plan

第二座三十樓至三十三樓、三十五樓至三十九樓、五十樓至五十二樓及五十五樓平面圖

	TOWER 座	FLOOR 樓層	UNIT 單位			
			A	B	C	D
Thickness of Floor Slab(excluding plaster) (mm) 樓板( 不包括灰泥) 的厚度( 毫米)	Tower 2 第二座	30/F - 33/F, 35/F - 39/F, 50/F 三十樓至三十三樓、三十五樓至三十九樓、五十樓	125	125	125	125
Floor-to-Floor Height (mm) 層與層之間的高度( 毫米)			3150	3150	3150	3150
Thickness of Floor Slab(excluding plaster) (mm) 樓板( 不包括灰泥) 的厚度( 毫米)		51/F, 52/F 五十一樓、五十二樓	125, 200	125, 200	125, 175	125, 175
Floor-to-Floor Height (mm) 層與層之間的高度( 毫米)			3150	3150	3150	3150
Thickness of Floor Slab(excluding plaster) (mm) 樓板( 不包括灰泥) 的厚度( 毫米)		55/F 五十五樓	125	125	125	125
Floor-to-Floor Height (mm) 層與層之間的高度( 毫米)			3150	3150	3150	3150

Remarks:

- The internal areas of the residential properties on the upper floors will generally be slightly larger than those on the lower floors because of the reducing thickness of the structural walls on the upper floors.
- There are architectural features and / or exposed pipes on external walls of some of the floors. For their locations, please refer to the latest approved building plans.
- Exposed or concealed common pipes are located at / adjacent to balcony and / or flat roof and / or utility platform and / or air-conditioning platform and / or external wall of some residential units. For their locations, please refer to the latest approved building plans and / or electrical and mechanical design drawings.
- Some residential units have ceiling bulkheads and / or sunken slab from unit above, for the air-conditioning system and / or electrical and mechanical services, located at living / dining room, bedrooms, corridor and / or kitchen.
- When showing a balcony or utility platform on this floor plan, a dotted line is used to demarcate the location of the external boundary of that balcony or (as the case may be) utility platform. There is a solid line outside that dotted line. The area between those two lines represents the architectural features or claddings outside that balcony or (as the case may be) utility platform.
- The dimensions of the floor plan are all in millimeter.
- Please refer to page 28 of this sales brochure for legend of the terms and abbreviations in studying the floor plans of residential properties in the Development.

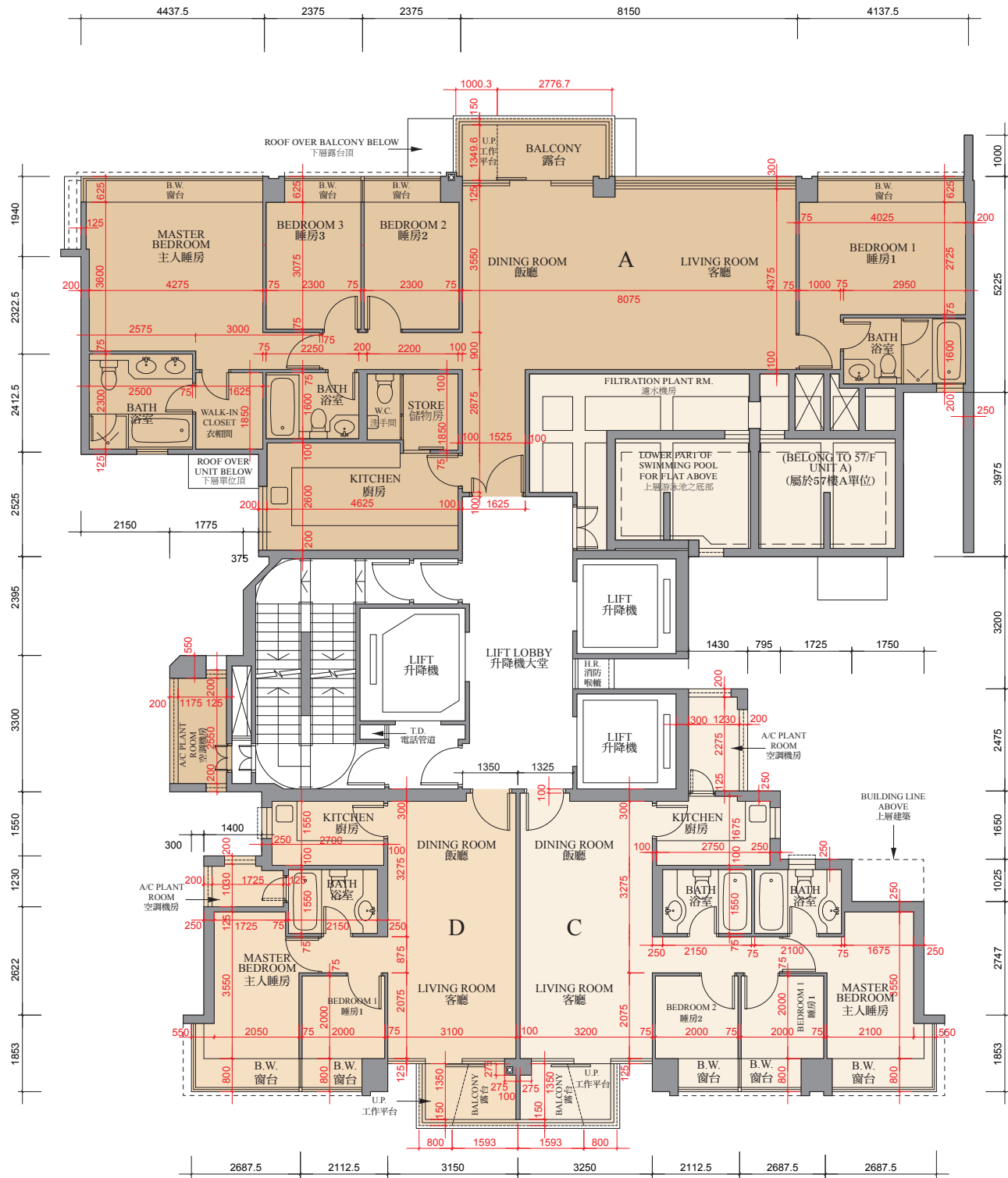
備註:

- 因住宅物業的較高樓層的結構牆的厚度遞減，較高樓層的內部面積，一般比較低樓層的內部面積稍大。
- 部份樓層外牆範圍設有建築裝飾及/或外露喉管，其位置請參考最新批准的建築圖則。
- 部份住宅單位的露台及/或平台及/或工作平台及/或空調機平台及/或外牆設有外露及/或內藏之公用喉管，其位置請參考最新批准的建築圖則及/或機電設計圖。
- 部份住宅單位客/飯廳、睡房、走廊及/或廚房有假天花及/或上層單位之跌級樓板用以安裝空調系統及/或機電設備。
- 於本樓面平面圖顯示露台或工作平台時，該露台或（視屬何情況而定）工作平台之外部分界以虛線標出。該虛線外有一實線，該兩線間之範圍顯示該露台或（視屬何情況而定）工作平台以外之建築裝飾或覆蓋層。
- 平面圖之尺規所列數字以毫米標示。
- 請參閱本售樓說明書第 28 頁之圖例以協助閱讀此部分的發展項目的住宅物業的樓面平面圖及其顯示之名稱和簡稱。

# Floor Plans of Residential Properties in the Phase of the Development

## 發展項目期數的住宅物業的樓面平面圖

Tower 2 56th Floor Plan  
第二座五十六樓平面圖



0M/米 5M/米  
Scale: 比例



Floor Plans of Residential Properties in the Phase of the Development

發展項目期數的住宅物業的樓面平面圖

Tower 2 56th Floor Plan  
第二座五十六樓平面圖

	TOWER 座	FLOOR 樓層	UNIT 單位			
			A	B	C	D
Thickness of Floor Slab(excluding plaster) (mm) 樓板( 不包括灰泥) 的厚度( 毫米)	Tower 2 第二座	56/F 五十六樓	125	-	125	125, 150
Floor-to-Floor Height (mm) 層與層之間的高度( 毫米)			3150	-	3150	3150, 3175

Remarks:

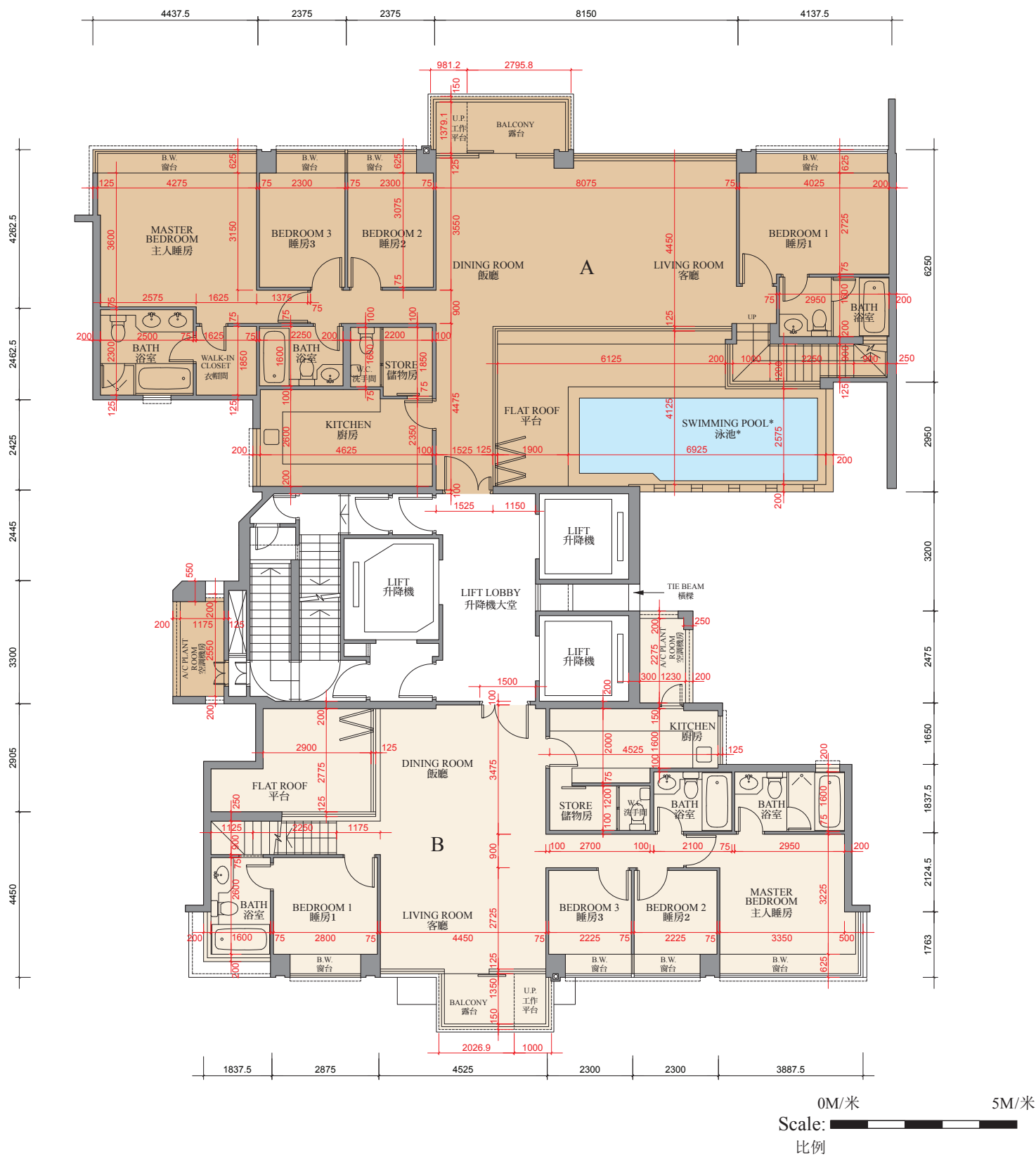
- The internal areas of the residential properties on the upper floors will generally be slightly larger than those on the lower floors because of the reducing thickness of the structural walls on the upper floors.
- There are architectural features and / or exposed pipes on external walls of some of the floors. For their locations, please refer to the latest approved building plans.
- Exposed or concealed common pipes are located at / adjacent to balcony and / or flat roof and / or utility platform and / or air-conditioning platform and / or external wall of some residential units. For their locations, please refer to the latest approved building plans and / or electrical and mechanical design drawings.
- Some residential units have ceiling bulkheads and / or sunken slab from unit above, for the air-conditioning system and / or electrical and mechanical services, located at living / dining room, bedrooms, corridor and / or kitchen.
- When showing a balcony or utility platform on this floor plan, a dotted line is used to demarcate the location of the external boundary of that balcony or (as the case may be) utility platform. There is a solid line outside that dotted line. The area between those two lines represents the architectural features or claddings outside that balcony or (as the case may be) utility platform.
- The dimensions of the floor plan are all in millimeter.
- Please refer to page 28 of this sales brochure for legend of the terms and abbreviations in studying the floor plans of residential properties in the Development.

備註:

- 因住宅物業的較高樓層的結構牆的厚度遞減，較高樓層的內部面積，一般比較低樓層的內部面積稍大。
- 部份樓層外牆範圍設有建築裝飾及/或外露喉管，其位置請參考最新批准的建築圖則。
- 部份住宅單位的露台及/或平台及/或工作平台及/或空調機平台及/或外牆設有外露及/或內藏之公用喉管，其位置請參考最新批准的建築圖則及/或機電設計圖。
- 部份住宅單位客/飯廳、睡房、走廊及/或廚房有假天花及/或上層單位之跌級樓板用以安裝空調系統及/或機電設備。
- 於本樓面平面圖顯示露台或工作平台時，該露台或（視屬何情況而定）工作平台之外部分界以虛線標出。該虛線外有一實線，該兩線間之範圍顯示該露台或（視屬何情況而定）工作平台以外之建築裝飾或覆蓋層。
- 平面圖之尺規所列數字以毫米標示。
- 請參閱本售樓說明書第 28 頁之圖例以協助閱讀此部分的發展項目的住宅物業的樓面平面圖及其顯示之名稱和簡稱。

Floor Plans of Residential Properties in the Phase of the Development  
發展項目期數的住宅物業的樓面平面圖

Tower 2 57th Floor Plan  
第二座五十七樓平面圖



Floor Plans of Residential Properties in the Phase of the Development

發展項目期數的住宅物業的樓面平面圖

Tower 2 57th Floor Plan  
第二座五十七樓平面圖

	TOWER 座	FLOOR 樓層	UNIT 單位	
			A	B
Thickness of Floor Slab(excluding plaster) (mm) 樓板( 不包括灰泥) 的厚度( 毫米)	Tower 2 第二座	57/F 五十七樓	150, 200	150
Floor-to-Floor Height (mm) 層與層之間的高度( 毫米)			3500	3500

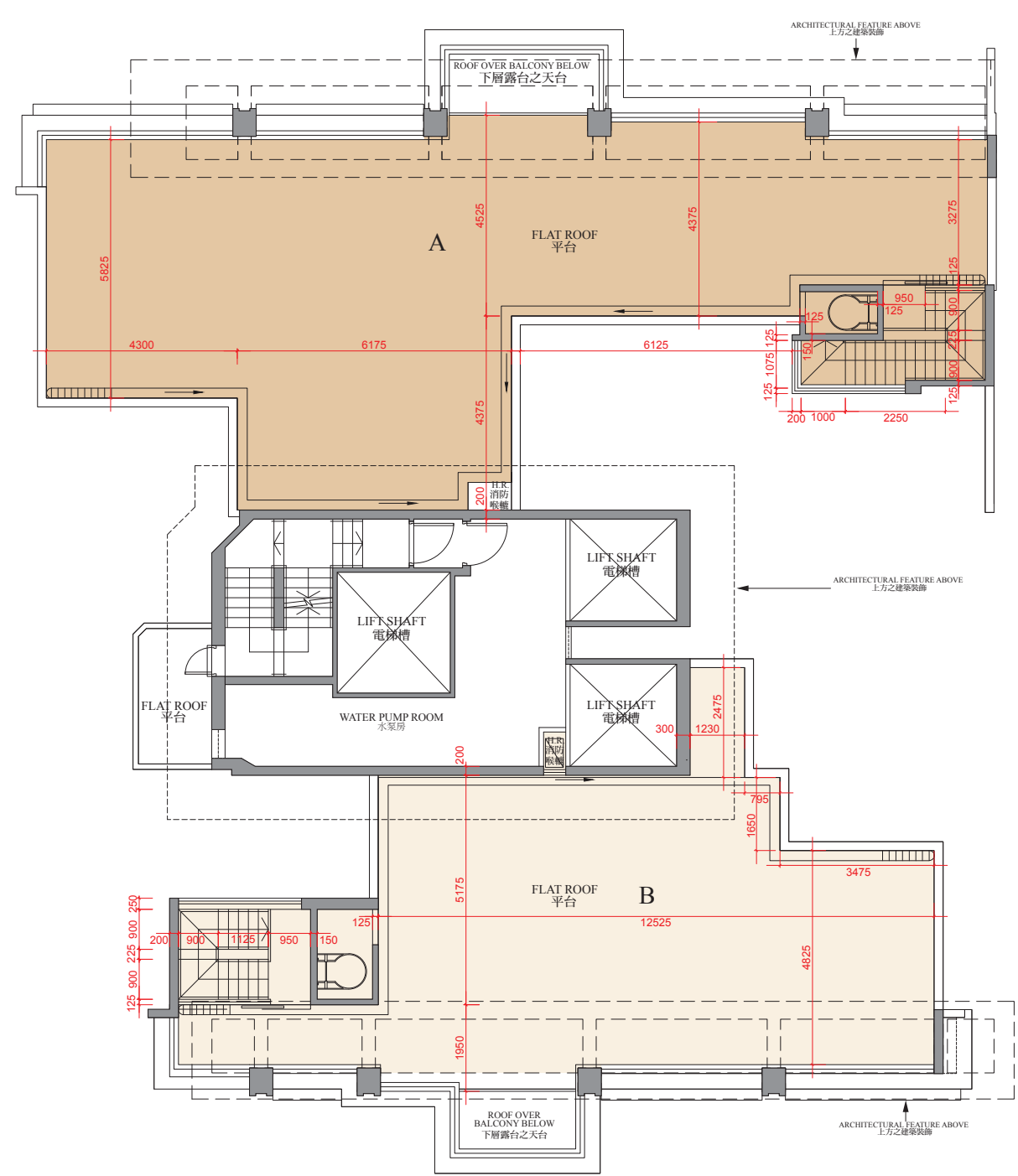
Remarks:

- The internal areas of the residential properties on the upper floors will generally be slightly larger than those on the lower floors because of the reducing thickness of the structural walls on the upper floors.
- There are architectural features and / or exposed pipes on external walls of some of the floors. For their locations, please refer to the latest approved building plans.
- Exposed or concealed common pipes are located at / adjacent to balcony and / or flat roof and / or utility platform and / or air-conditioning platform and / or external wall of some residential units. For their locations, please refer to the latest approved building plans and / or electrical and mechanical design drawings.
- Some residential units have ceiling bulkheads and / or sunken slab from unit above, for the air-conditioning system and / or electrical and mechanical services, located at living / dining room, bedrooms, corridor and / or kitchen.
- When showing a balcony or utility platform on this floor plan, a dotted line is used to demarcate the location of the external boundary of that balcony or (as the case may be) utility platform. There is a solid line outside that dotted line. The area between those two lines represents the architectural features or claddings outside that balcony or (as the case may be) utility platform.
- The dimensions of the floor plan are all in millimeter.
- Please refer to page 28 of this sales brochure for legend of the terms and abbreviations in studying the floor plans of residential properties in the Development.

備註:

- 因住宅物業的較高樓層的結構牆的厚度遞減，較高樓層的內部面積，一般比較低樓層的內部面積稍大。
- 部份樓層外牆範圍設有建築裝飾及/或外露喉管，其位置請參考最新批准的建築圖則。
- 部份住宅單位的露台及/或平台及/或工作平台及/或空調機平台及/或外牆設有外露及/或內藏之公用喉管，其位置請參考最新批准的建築圖則及/或機電設計圖。
- 部份住宅單位客/飯廳、睡房、走廊及/或廚房有假天花及/或上層單位之跌級樓板用以安裝空調系統及/或機電設備。
- 於本樓面平面圖顯示露台或工作平台時，該露台或（視屬何情況而定）工作平台之外部分界以虛線標出。該虛線外有一實線，該兩線間之範圍顯示該露台或（視屬何情況而定）工作平台以外之建築裝飾或覆蓋層。
- 平面圖之尺規所列數字以毫米標示。
- 請參閱本售樓說明書第 28 頁之圖例以協助閱讀此部分的發展項目的住宅物業的樓面平面圖及其顯示之名稱和簡稱。

Tower 2 Roof Terrace Floor Plan  
第二座天台平面圖



0M/米                      5M/米  
Scale:   
比例

Floor Plans of Residential Properties in the Phase of the Development

發展項目期數的住宅物業的樓面平面圖

Tower 2 Roof Terrace Floor Plan

第二座天台平面圖

Remarks:

- The internal areas of the residential properties on the upper floors will generally be slightly larger than those on the lower floors because of the reducing thickness of the structural walls on the upper floors.
- There are architectural features and / or exposed pipes on external walls of some of the floors. For their locations, please refer to the latest approved building plans.
- Exposed or concealed common pipes are located at / adjacent to balcony and / or flat roof and / or utility platform and / or air-conditioning platform and / or external wall of some residential units. For their locations, please refer to the latest approved building plans and / or electrical and mechanical design drawings.
- Some residential units have ceiling bulkheads and / or sunken slab from unit above, for the air-conditioning system and / or electrical and mechanical services, located at living / dining room, bedrooms, corridor and / or kitchen.
- When showing a balcony or utility platform on this floor plan, a dotted line is used to demarcate the location of the external boundary of that balcony or (as the case may be) utility platform. There is a solid line outside that dotted line. The area between those two lines represents the architectural features or claddings outside that balcony or (as the case may be) utility platform.
- The dimensions of the floor plan are all in millimeter.
- Please refer to page 28 of this sales brochure for legend of the terms and abbreviations in studying the floor plans of residential properties in the Development.

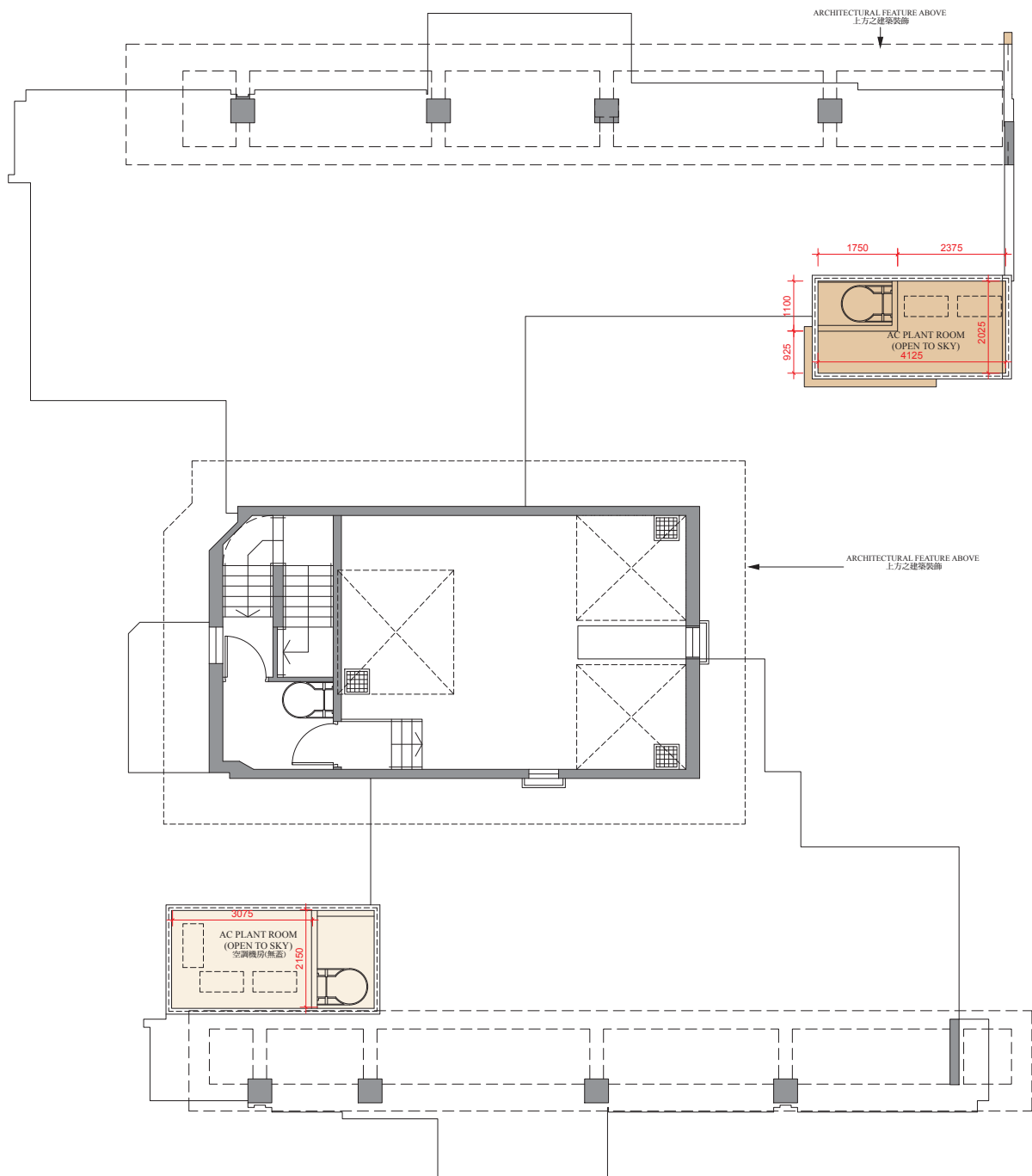
備註:

- 因住宅物業的較高樓層的結構牆的厚度遞減，較高樓層的內部面積，一般比較低樓層的內部面積稍大。
- 部份樓層外牆範圍設有建築裝飾及/或外露喉管，其位置請參考最新批准的建築圖則。
- 部份住宅單位的露台及/或平台及/或工作平台及/或空調機平台及/或外牆設有外露及/或內藏之公用喉管，其位置請參考最新批准的建築圖則及/或機電設計圖。
- 部份住宅單位客/飯廳、睡房、走廊及/或廚房有假天花及/或上層單位之跌級樓板用以安裝空調系統及/或機電設備。
- 於本樓面平面圖顯示露台或工作平台時，該露台或（視屬何情況而定）工作平台之外部分界以虛線標出。該虛線外有一實線，該兩線間之範圍顯示該露台或（視屬何情況而定）工作平台以外之建築裝飾或覆蓋層。
- 平面圖之尺規所列數字以毫米標示。
- 請參閱本售樓說明書第 28 頁之圖例以協助閱讀此部分的發展項目的住宅物業的樓面平面圖及其顯示之名稱和簡稱。



Floor Plans of Residential Properties in the Phase of the Development  
發展項目期數的住宅物業的樓面平面圖

Tower 2 Upper Roof Floor Plan  
第二座上層天台平面圖



0M/米 5M/米  
Scale: 比例

Floor Plans of Residential Properties in the Phase of the Development

發展項目期數的住宅物業的樓面平面圖

Tower 2 Upper Roof Floor Plan

第二座上層天台平面圖

Remarks:

- The internal areas of the residential properties on the upper floors will generally be slightly larger than those on the lower floors because of the reducing thickness of the structural walls on the upper floors.
- There are architectural features and / or exposed pipes on external walls of some of the floors. For their locations, please refer to the latest approved building plans.
- Exposed or concealed common pipes are located at / adjacent to balcony and / or flat roof and / or utility platform and / or air-conditioning platform and / or external wall of some residential units. For their locations, please refer to the latest approved building plans and / or electrical and mechanical design drawings.
- Some residential units have ceiling bulkheads and / or sunken slab from unit above, for the air-conditioning system and / or electrical and mechanical services, located at living / dining room, bedrooms, corridor and / or kitchen.
- When showing a balcony or utility platform on this floor plan, a dotted line is used to demarcate the location of the external boundary of that balcony or (as the case may be) utility platform. There is a solid line outside that dotted line. The area between those two lines represents the architectural features or claddings outside that balcony or (as the case may be) utility platform.
- The dimensions of the floor plan are all in millimeter.
- Please refer to page 28 of this sales brochure for legend of the terms and abbreviations in studying the floor plans of residential properties in the Development.

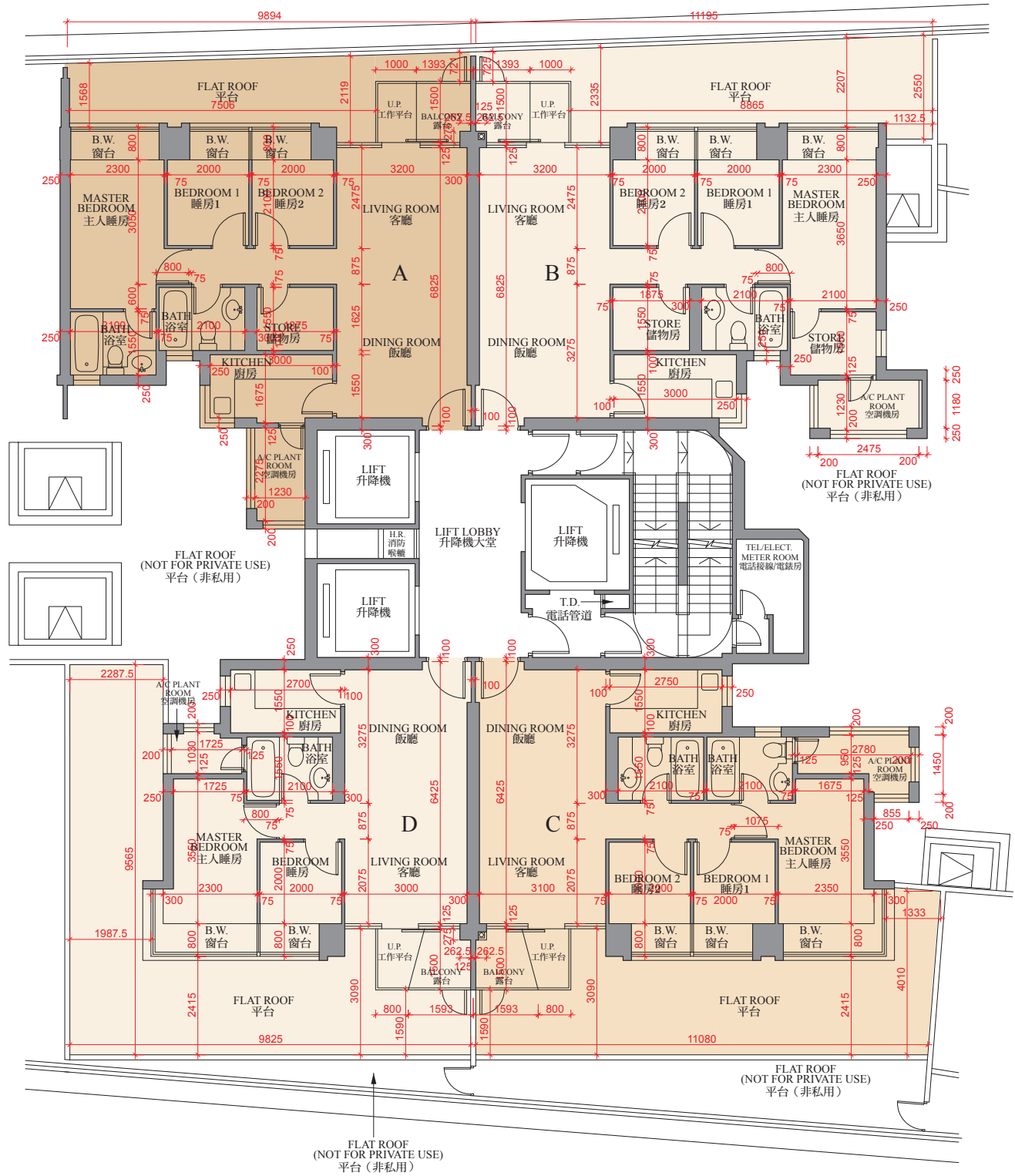
備註:

- 因住宅物業的較高樓層的結構牆的厚度遞減，較高樓層的內部面積，一般比較低樓層的內部面積稍大。
- 部份樓層外牆範圍設有建築裝飾及/或外露喉管，其位置請參考最新批准的建築圖則。
- 部份住宅單位的露台及/或平台及/或工作平台及/或空調機平台及/或外牆設有外露及/或內藏之公用喉管，其位置請參考最新批准的建築圖則及/或機電設計圖。
- 部份住宅單位客/飯廳、睡房、走廊及/或廚房有假天花及/或上層單位之跌級樓板用以安裝空調系統及/或機電設備。
- 於本樓面平面圖顯示露台或工作平台時，該露台或（視屬何情況而定）工作平台之外部分界以虛線標出。該虛線外有一實線，該兩線間之範圍顯示該露台或（視屬何情況而定）工作平台以外之建築裝飾或覆蓋層。
- 平面圖之尺規所列數字以毫米標示。
- 請參閱本售樓說明書第 28 頁之圖例以協助閱讀此部分的發展項目的住宅物業的樓面平面圖及其顯示之名稱和簡稱。

# Floor Plans of Residential Properties in the Phase of the Development

## 發展項目期數的住宅物業的樓面平面圖

Tower 3 5th Floor Plan  
第三座五樓平面圖



0M/米 5M/米  
Scale: 比例

Floor Plans of Residential Properties in the Phase of the Development

發展項目期數的住宅物業的樓面平面圖

Tower 3 5th Floor Plan  
第三座五樓平面圖

	TOWER 座	FLOOR 樓層	UNIT 單位			
			A	B	C	D
Thickness of Floor Slab(excluding plaster) (mm) 樓板( 不包括灰泥) 的厚度( 毫米)	Tower 3 第三座	5/F 五樓	125, 300	125, 300	125, 300	125, 300
Floor-to-Floor Height (mm) 層與層之間的高度( 毫米)			3150	3150	3150	3150

Remarks:

- The internal areas of the residential properties on the upper floors will generally be slightly larger than those on the lower floors because of the reducing thickness of the structural walls on the upper floors.
- There are architectural features and / or exposed pipes on external walls of some of the floors. For their locations, please refer to the latest approved building plans.
- Exposed or concealed common pipes are located at / adjacent to balcony and / or flat roof and / or utility platform and / or air-conditioning platform and / or external wall of some residential units. For their locations, please refer to the latest approved building plans and / or electrical and mechanical design drawings.
- Some residential units have ceiling bulkheads and / or sunken slab from unit above, for the air-conditioning system and / or electrical and mechanical services, located at living / dining room, bedrooms, corridor and / or kitchen.
- When showing a balcony or utility platform on this floor plan, a dotted line is used to demarcate the location of the external boundary of that balcony or (as the case may be) utility platform. There is a solid line outside that dotted line. The area between those two lines represents the architectural features or claddings outside that balcony or (as the case may be) utility platform.
- The dimensions of the floor plan are all in millimeter.
- Please refer to page 28 of this sales brochure for legend of the terms and abbreviations in studying the floor plans of residential properties in the Development.

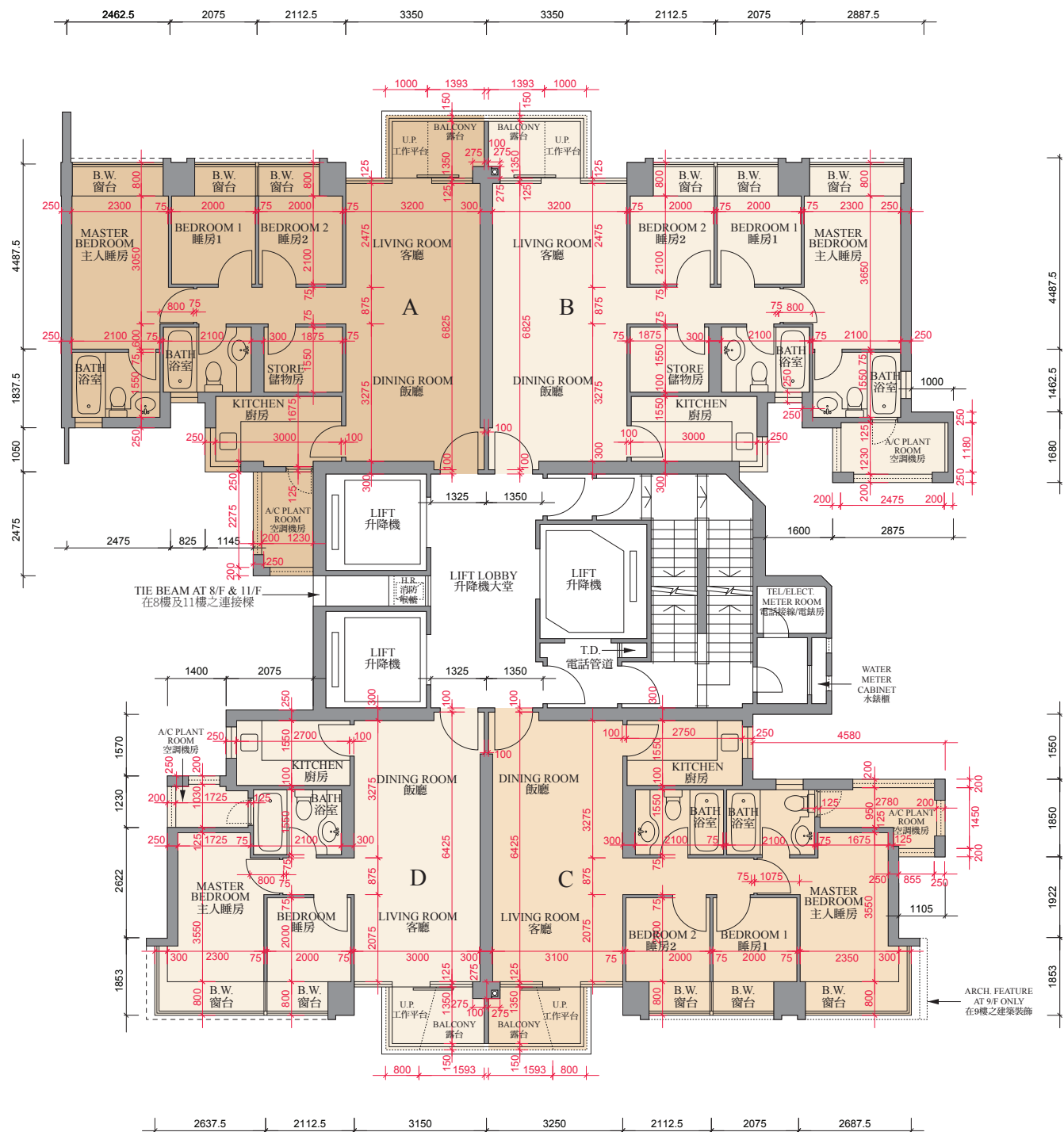
備註:

- 因住宅物業的較高樓層的結構牆的厚度遞減，較高樓層的內部面積，一般比較低樓層的內部面積稍大。
- 部份樓層外牆範圍設有建築裝飾及/或外露喉管，其位置請參考最新批准的建築圖則。
- 部份住宅單位的露台及/或平台及/或工作平台及/或空調機平台及/或外牆設有外露及/或內藏之公用喉管，其位置請參考最新批准的建築圖則及/或機電設計圖。
- 部份住宅單位客/飯廳、睡房、走廊及/或廚房有假天花及/或上層單位之跌級樓板用以安裝空調系統及/或機電設備。
- 於本樓面平面圖顯示露台或工作平台時，該露台或（視屬何情況而定）工作平台之外部分界以虛線標出。該虛線外有一實線，該兩線間之範圍顯示該露台或（視屬何情況而定）工作平台以外之建築裝飾或覆蓋層。
- 平面圖之尺規所列數字以毫米標示。
- 請參閱本售樓說明書第 28 頁之圖例以協助閱讀此部分的發展項目的住宅物業的樓面平面圖及其顯示之名稱和簡稱。

# Floor Plans of Residential Properties in the Phase of the Development

## 發展項日期數的住宅物業的樓面平面圖

Tower 3 6th - 11th Floor Plan  
第三座六樓至十一樓平面圖





Floor Plans of Residential Properties in the Phase of the Development

發展項目期數的住宅物業的樓面平面圖

Tower 3 6th - 11th Floor Plan  
第三座六樓至十一樓平面圖

	TOWER 座	FLOOR 樓層	UNIT 單位			
			A	B	C	D
Thickness of Floor Slab(excluding plaster) (mm) 樓板( 不包括灰泥) 的厚度( 毫米)	Tower 3 第三座	6/F - 10/F 六樓至十樓	125, 300	125, 300	125, 300	125, 300
Floor-to-Floor Height (mm) 層與層之間的高度( 毫米)			3150	3150	3150	3150
Thickness of Floor Slab(excluding plaster) (mm) 樓板( 不包括灰泥) 的厚度( 毫米)		11/F 十一樓	150	125, 300	125, 300	150, 300
Floor-to-Floor Height (mm) 層與層之間的高度( 毫米)			3175, 3350	3150	3150	3175

Remarks:

- The internal areas of the residential properties on the upper floors will generally be slightly larger than those on the lower floors because of the reducing thickness of the structural walls on the upper floors.
- There are architectural features and / or exposed pipes on external walls of some of the floors. For their locations, please refer to the latest approved building plans.
- Exposed or concealed common pipes are located at / adjacent to balcony and / or flat roof and / or utility platform and / or air-conditioning platform and / or external wall of some residential units. For their locations, please refer to the latest approved building plans and / or electrical and mechanical design drawings.
- Some residential units have ceiling bulkheads and / or sunken slab from unit above, for the air-conditioning system and / or electrical and mechanical services, located at living / dining room, bedrooms, corridor and / or kitchen.
- When showing a balcony or utility platform on this floor plan, a dotted line is used to demarcate the location of the external boundary of that balcony or (as the case may be) utility platform. There is a solid line outside that dotted line. The area between those two lines represents the architectural features or claddings outside that balcony or (as the case may be) utility platform.
- The dimensions of the floor plan are all in millimeter.
- Please refer to page 28 of this sales brochure for legend of the terms and abbreviations in studying the floor plans of residential properties in the Development.

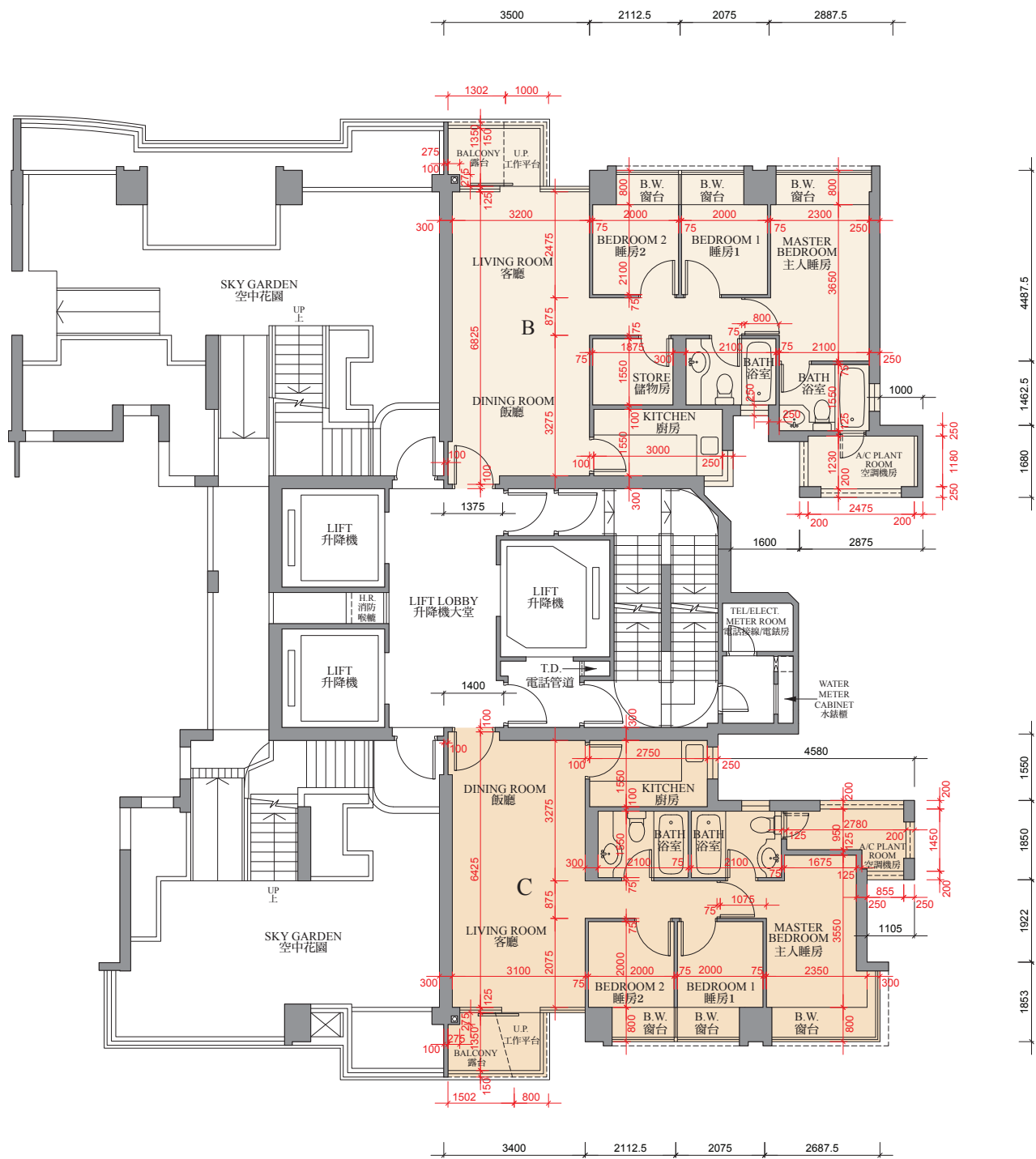
備註:

- 因住宅物業的較高樓層的結構牆的厚度遞減，較高樓層的內部面積，一般比較低樓層的內部面積稍大。
- 部份樓層外牆範圍設有建築裝飾及/或外露喉管，其位置請參考最新批准的建築圖則。
- 部份住宅單位的露台及/或平台及/或工作平台及/或空調機平台及/或外牆設有外露及/或內藏之公用喉管，其位置請參考最新批准的建築圖則及/或機電設計圖。
- 部份住宅單位客/飯廳、睡房、走廊及/或廚房有假天花及/或上層單位之跌級樓板用以安裝空調系統及/或機電設備。
- 於本樓面平面圖顯示露台或工作平台時，該露台或（視屬何情況而定）工作平台之外部分界以虛線標出。該虛線外有一實線，該兩線間之範圍顯示該露台或（視屬何情況而定）工作平台以外之建築裝飾或覆蓋層。
- 平面圖之尺規所列數字以毫米標示。
- 請參閱本售樓說明書第 28 頁之圖例以協助閱讀此部分的發展項目的住宅物業的樓面平面圖及其顯示之名稱和簡稱。

# Floor Plans of Residential Properties in the Phase of the Development

## 發展項目期數的住宅物業的樓面平面圖

Tower 3 12th Floor Plan  
第三座十二樓平面圖



0M/米 5M/米  
Scale: 比例

Floor Plans of Residential Properties in the Phase of the Development

發展項目期數的住宅物業的樓面平面圖

Tower 3 12th Floor Plan  
第三座十二樓平面圖

	TOWER 座	FLOOR 樓層	UNIT 單位			
			A	B	C	D
Thickness of Floor Slab(excluding plaster) (mm) 樓板( 不包括灰泥) 的厚度( 毫米)	Tower 3 第三座	12/F 十二樓	-	125, 300	125, 300	-
Floor-to-Floor Height (mm) 層與層之間的高度( 毫米)			-	3150	3150	-

Remarks:

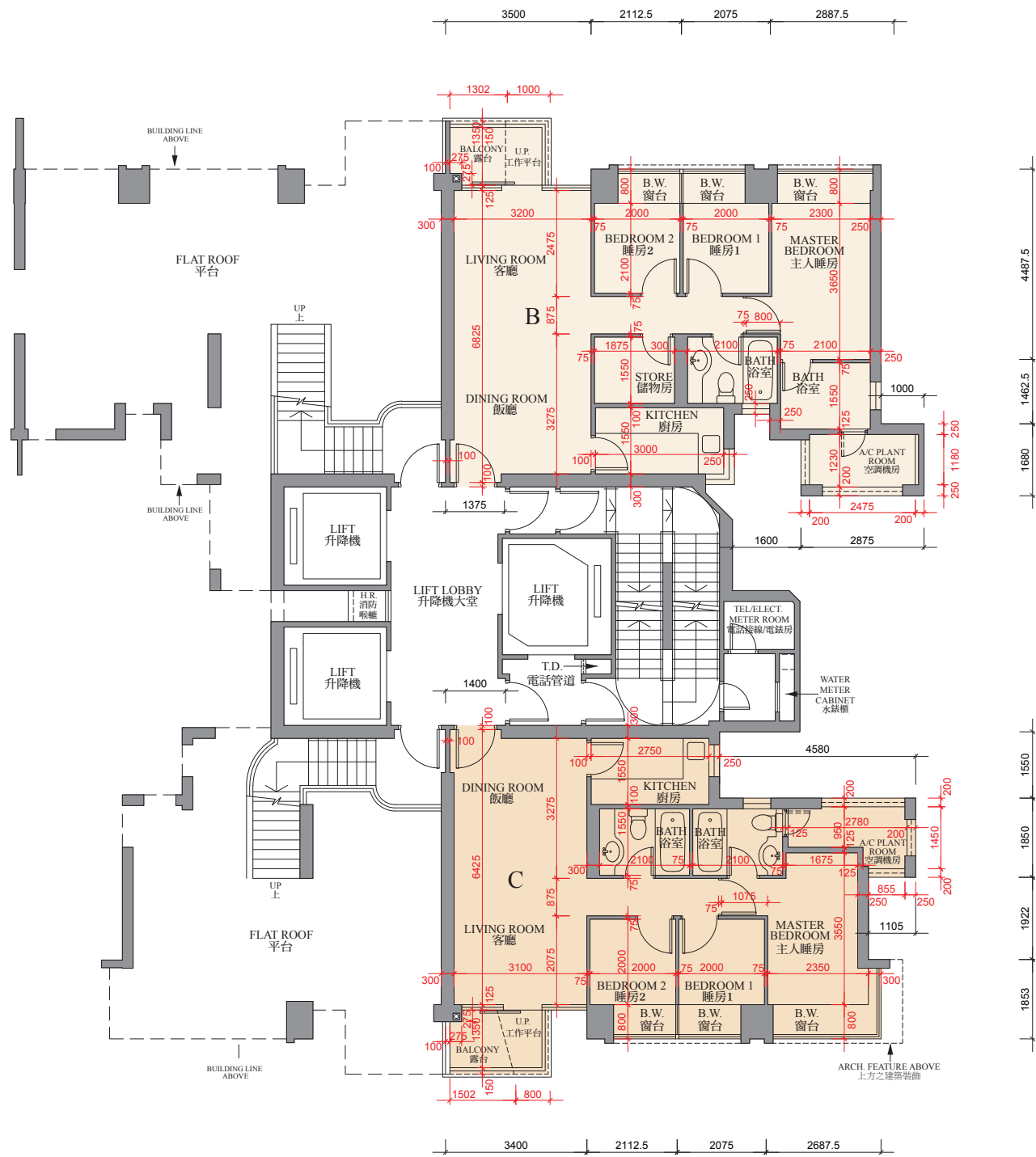
- The internal areas of the residential properties on the upper floors will generally be slightly larger than those on the lower floors because of the reducing thickness of the structural walls on the upper floors.
- There are architectural features and / or exposed pipes on external walls of some of the floors. For their locations, please refer to the latest approved building plans.
- Exposed or concealed common pipes are located at / adjacent to balcony and / or flat roof and / or utility platform and / or air-conditioning platform and / or external wall of some residential units. For their locations, please refer to the latest approved building plans and / or electrical and mechanical design drawings.
- Some residential units have ceiling bulkheads and / or sunken slab from unit above, for the air-conditioning system and / or electrical and mechanical services, located at living / dining room, bedrooms, corridor and / or kitchen.
- When showing a balcony or utility platform on this floor plan, a dotted line is used to demarcate the location of the external boundary of that balcony or (as the case may be) utility platform. There is a solid line outside that dotted line. The area between those two lines represents the architectural features or claddings outside that balcony or (as the case may be) utility platform.
- The dimensions of the floor plan are all in millimeter.
- Please refer to page 28 of this sales brochure for legend of the terms and abbreviations in studying the floor plans of residential properties in the Development.

備註:

- 因住宅物業的較高樓層的結構牆的厚度遞減，較高樓層的內部面積，一般比較低樓層的內部面積稍大。
- 部份樓層外牆範圍設有建築裝飾及/或外露喉管，其位置請參考最新批准的建築圖則。
- 部份住宅單位的露台及/或平台及/或工作平台及/或空調機平台及/或外牆設有外露及/或內藏之公用喉管，其位置請參考最新批准的建築圖則及/或機電設計圖。
- 部份住宅單位客/飯廳、睡房、走廊及/或廚房有假天花及/或上層單位之跌級樓板用以安裝空調系統及/或機電設備。
- 於本樓面平面圖顯示露台或工作平台時，該露台或（視屬何情況而定）工作平台之外部分界以虛線標出。該虛線外有一實線，該兩線間之範圍顯示該露台或（視屬何情況而定）工作平台以外之建築裝飾或覆蓋層。
- 平面圖之尺規所列數字以毫米標示。
- 請參閱本售樓說明書第 28 頁之圖例以協助閱讀此部分的發展項目的住宅物業的樓面平面圖及其顯示之名稱和簡稱。

Floor Plans of Residential Properties in the Phase of the Development  
發展項目期數的住宅物業的樓面平面圖

Tower 3 15th Floor Plan  
第三座十五樓平面圖



0M/米 5M/米  
Scale: 比例

Floor Plans of Residential Properties in the Phase of the Development

發展項目期數的住宅物業的樓面平面圖

Tower 3 15th Floor Plan  
第三座十五樓平面圖

	TOWER 座	FLOOR 樓層	UNIT 單位			
			A	B	C	D
Thickness of Floor Slab(excluding plaster) (mm) 樓板( 不包括灰泥) 的厚度( 毫米)	Tower 3 第三座	15/F 十五樓	-	125, 300	125, 300	-
Floor-to-Floor Height (mm) 層與層之間的高度( 毫米)			-	3150	3150	-

Remarks:

- The internal areas of the residential properties on the upper floors will generally be slightly larger than those on the lower floors because of the reducing thickness of the structural walls on the upper floors.
- There are architectural features and / or exposed pipes on external walls of some of the floors. For their locations, please refer to the latest approved building plans.
- Exposed or concealed common pipes are located at / adjacent to balcony and / or flat roof and / or utility platform and / or air-conditioning platform and / or external wall of some residential units. For their locations, please refer to the latest approved building plans and / or electrical and mechanical design drawings.
- Some residential units have ceiling bulkheads and / or sunken slab from unit above, for the air-conditioning system and / or electrical and mechanical services, located at living / dining room, bedrooms, corridor and / or kitchen.
- When showing a balcony or utility platform on this floor plan, a dotted line is used to demarcate the location of the external boundary of that balcony or (as the case may be) utility platform. There is a solid line outside that dotted line. The area between those two lines represents the architectural features or claddings outside that balcony or (as the case may be) utility platform.
- The dimensions of the floor plan are all in millimeter.
- Please refer to page 28 of this sales brochure for legend of the terms and abbreviations in studying the floor plans of residential properties in the Development.

備註:

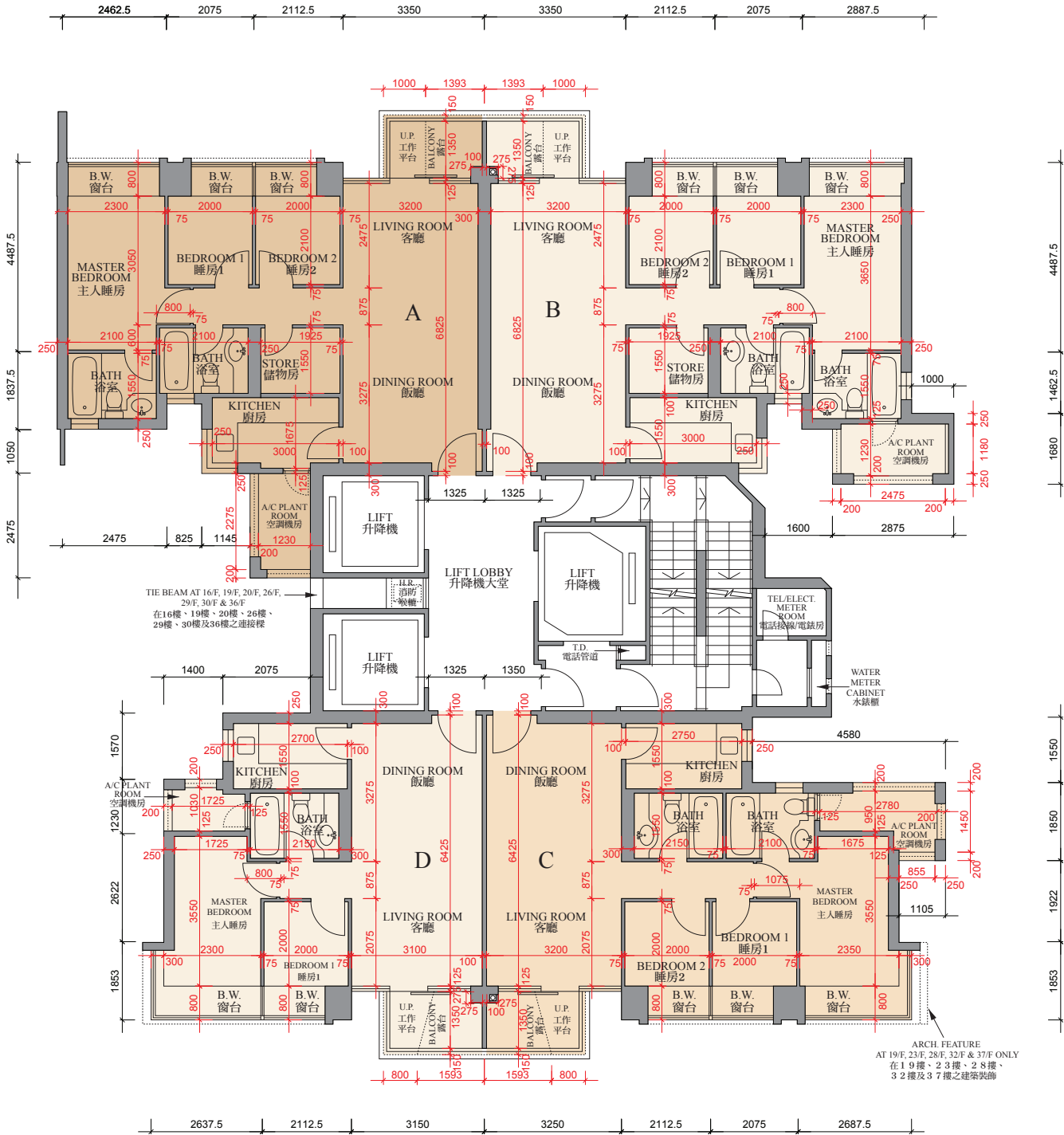
- 因住宅物業的較高樓層的結構牆的厚度遞減，較高樓層的內部面積，一般比較低樓層的內部面積稍大。
- 部份樓層外牆範圍設有建築裝飾及/或外露喉管，其位置請參考最新批准的建築圖則。
- 部份住宅單位的露台及/或平台及/或工作平台及/或空調機平台及/或外牆設有外露及/或內藏之公用喉管，其位置請參考最新批准的建築圖則及/或機電設計圖。
- 部份住宅單位客/飯廳、睡房、走廊及/或廚房有假天花及/或上層單位之跌級樓板用以安裝空調系統及/或機電設備。
- 於本樓面平面圖顯示露台或工作平台時，該露台或（視屬何情況而定）工作平台之外部分界以虛線標出。該虛線外有一實線，該兩線間之範圍顯示該露台或（視屬何情況而定）工作平台以外之建築裝飾或覆蓋層。
- 平面圖之尺規所列數字以毫米標示。
- 請參閱本售樓說明書第 28 頁之圖例以協助閱讀此部分的發展項目的住宅物業的樓面平面圖及其顯示之名稱和簡稱。



# Floor Plans of Residential Properties in the Phase of the Development

## 發展項目期數的住宅物業的樓面平面圖

Tower 3 16th - 23rd, 26th - 33rd & 35th - 37th Floor Plan  
第三座十六樓至二十三樓、二十六樓至三十三樓、三十五樓  
至三十七樓平面圖



0M/米 5M/米  
Scale:   
比例

Floor Plans of Residential Properties in the Phase of the Development

發展項目期數的住宅物業的樓面平面圖

Tower 3 16th - 23rd, 26th - 33rd & 35th - 37th Floor Plan

第三座十六樓至二十三樓、二十六樓至三十三樓、三十五樓至三十七樓平面圖

	TOWER 座	FLOOR 樓層	UNIT 單位			
			A	B	C	D
Thickness of Floor Slab(excluding plaster) (mm) 樓板( 不包括灰泥) 的厚度( 毫米)	Tower 3 第三座	16/F - 23/F 十六樓至二十三樓	125, 300	125, 300	125, 300	125, 300
Floor-to-Floor Height (mm) 層與層之間的高度( 毫米)			3150	3150	3150	3150
Thickness of Floor Slab(excluding plaster) (mm) 樓板( 不包括灰泥) 的厚度( 毫米)		26/F - 33/F, 35/F - 37/F 二十六樓至三十三樓、 三十五樓至三十七樓	125	125	125	125
Floor-to-Floor Height (mm) 層與層之間的高度( 毫米)			3150	3150	3150	3150

Remarks:

- The internal areas of the residential properties on the upper floors will generally be slightly larger than those on the lower floors because of the reducing thickness of the structural walls on the upper floors.
- There are architectural features and / or exposed pipes on external walls of some of the floors. For their locations, please refer to the latest approved building plans.
- Exposed or concealed common pipes are located at / adjacent to balcony and / or flat roof and / or utility platform and / or air-conditioning platform and / or external wall of some residential units. For their locations, please refer to the latest approved building plans and / or electrical and mechanical design drawings.
- Some residential units have ceiling bulkheads and / or sunken slab from unit above, for the air-conditioning system and / or electrical and mechanical services, located at living / dining room, bedrooms, corridor and / or kitchen.
- When showing a balcony or utility platform on this floor plan, a dotted line is used to demarcate the location of the external boundary of that balcony or (as the case may be) utility platform. There is a solid line outside that dotted line. The area between those two lines represents the architectural features or claddings outside that balcony or (as the case may be) utility platform.
- The dimensions of the floor plan are all in millimeter.
- Please refer to page 28 of this sales brochure for legend of the terms and abbreviations in studying the floor plans of residential properties in the Development.

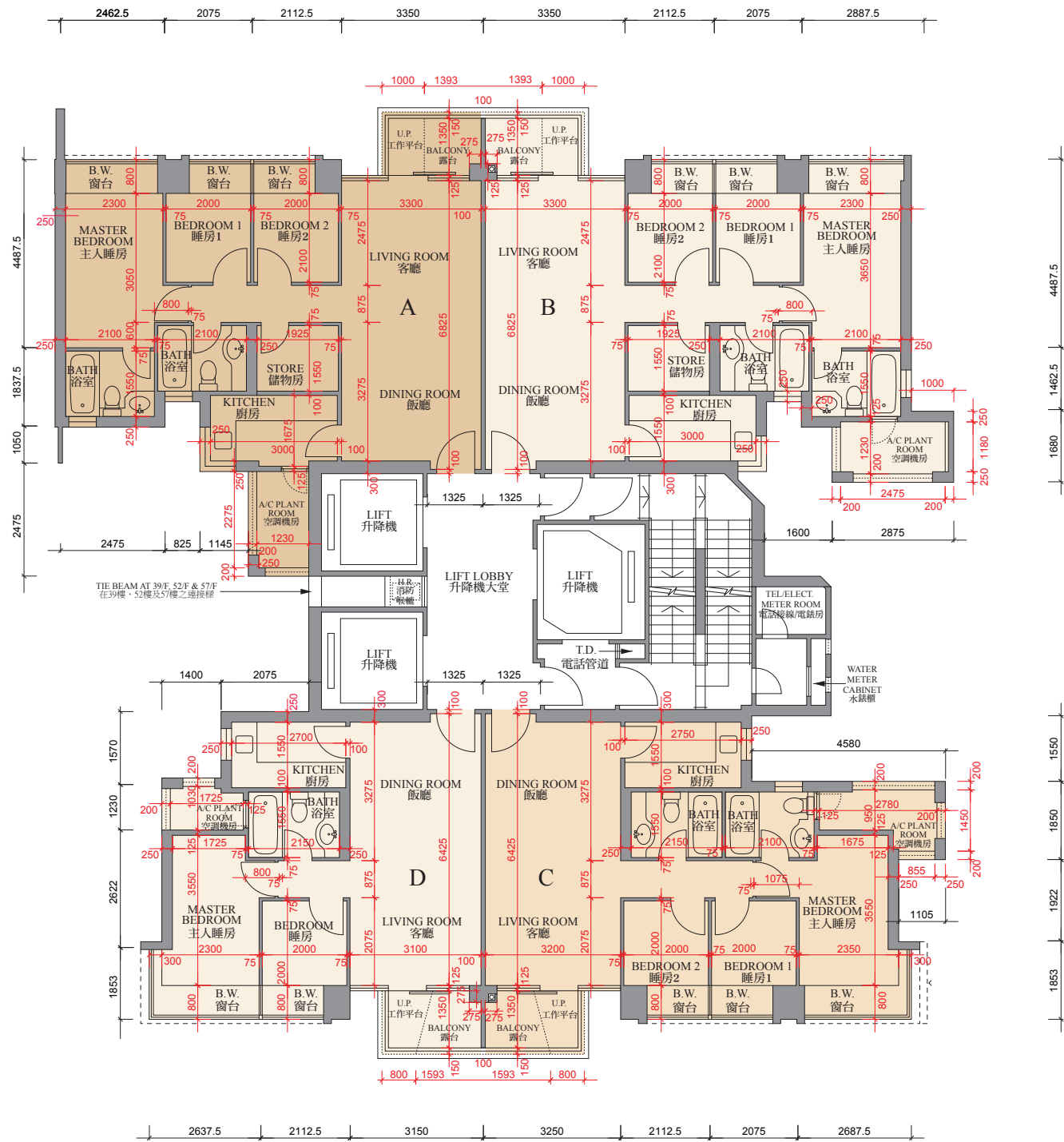
備註:

- 因住宅物業的較高樓層的結構牆的厚度遞減，較高樓層的內部面積，一般比較低樓層的內部面積稍大。
- 部份樓層外牆範圍設有建築裝飾及/或外露喉管，其位置請參考最新批准的建築圖則。
- 部份住宅單位的露台及/或平台及/或工作平台及/或空調機平台及/或外牆設有外露及/或內藏之公用喉管，其位置請參考最新批准的建築圖則及/或機電設計圖。
- 部份住宅單位客/飯廳、睡房、走廊及/或廚房有假天花及/或上層單位之跌級樓板用以安裝空調系統及/或機電設備。
- 於本樓面平面圖顯示露台或工作平台時，該露台或（視屬何情況而定）工作平台之外部分界以虛線標出。該虛線外有一實線，該兩線間之範圍顯示該露台或（視屬何情況而定）工作平台以外之建築裝飾或覆蓋層。
- 平面圖之尺規所列數字以毫米標示。
- 請參閱本售樓說明書第 28 頁之圖例以協助閱讀此部分的發展項目的住宅物業的樓面平面圖及其顯示之名稱和簡稱。

# Floor Plans of Residential Properties in the Phase of the Development

## 發展項目期數的住宅物業的樓面平面圖

Tower 3 38th, 39th, 50th - 52nd & 55th - 57th Floor Plan  
第三座三十八樓、三十九樓、五十樓至五十二樓及五十五樓至五十七樓平面圖



0M/米 5M/米  
Scale: 比例

Floor Plans of Residential Properties in the Phase of the Development

發展項目期數的住宅物業的樓面平面圖

Tower 3 38th, 39th, 50th - 52nd & 55th - 57th Floor Plan  
第三座三十八樓、三十九樓、五十樓至五十二樓及五十五樓至五十七樓平面圖

	TOWER 座	FLOOR 樓層	UNIT 單位			
			A	B	C	D
Thickness of Floor Slab(excluding plaster) (mm) 樓板( 不包括灰泥) 的厚度( 毫米)	Tower 3 第三座	38/F, 39/F, 50/F - 52/F, 55/F, 56/F 三十八樓、 三十九樓、 五十樓至 五十二樓、 五十五樓、 五十六樓	125	125	125	125
Floor-to-Floor Height (mm) 層與層之間的高度( 毫米)			3150	3150	3150	3150
Thickness of Floor Slab(excluding plaster) (mm) 樓板( 不包括灰泥) 的厚度( 毫米)		57/F 五十七樓	125	125, 150	125	125, 150
Floor-to-Floor Height (mm) 層與層之間的高度( 毫米)			3150	3150, 3175	3150	3150, 3175

Remarks:

- The internal areas of the residential properties on the upper floors will generally be slightly larger than those on the lower floors because of the reducing thickness of the structural walls on the upper floors.
- There are architectural features and / or exposed pipes on external walls of some of the floors. For their locations, please refer to the latest approved building plans.
- Exposed or concealed common pipes are located at / adjacent to balcony and / or flat roof and / or utility platform and / or air-conditioning platform and / or external wall of some residential units. For their locations, please refer to the latest approved building plans and / or electrical and mechanical design drawings.
- Some residential units have ceiling bulkheads and / or sunken slab from unit above, for the air-conditioning system and / or electrical and mechanical services, located at living / dining room, bedrooms, corridor and / or kitchen.
- When showing a balcony or utility platform on this floor plan, a dotted line is used to demarcate the location of the external boundary of that balcony or (as the case may be) utility platform. There is a solid line outside that dotted line. The area between those two lines represents the architectural features or claddings outside that balcony or (as the case may be) utility platform.
- The dimensions of the floor plan are all in millimeter.
- Please refer to page 28 of this sales brochure for legend of the terms and abbreviations in studying the floor plans of residential properties in the Development.

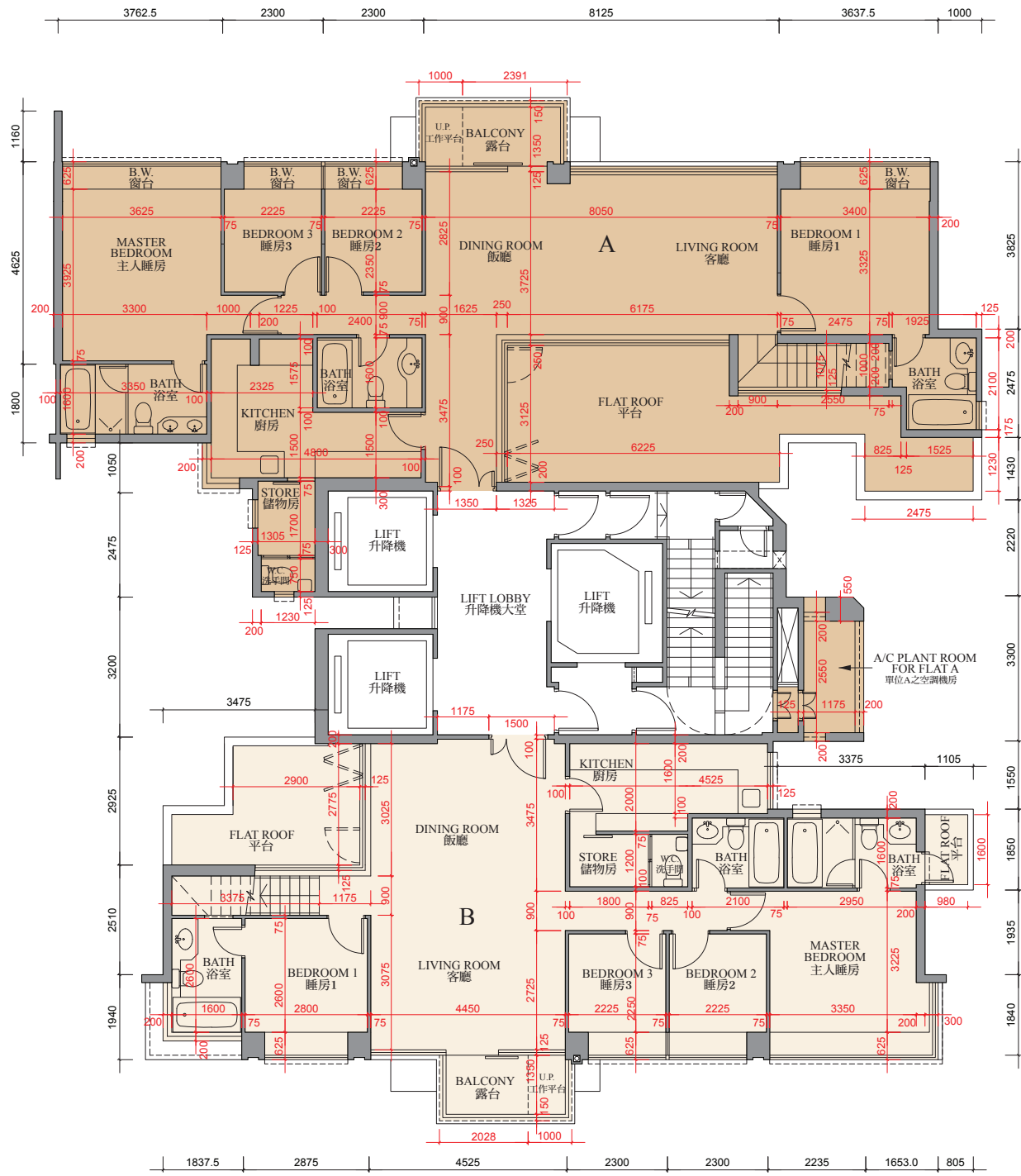
備註:

- 因住宅物業的較高樓層的結構牆的厚度遞減，較高樓層的內部面積，一般比較低樓層的內部面積稍大。
- 部份樓層外牆範圍設有建築裝飾及/或外露喉管，其位置請參考最新批准的建築圖則。
- 部份住宅單位的露台及/或平台及/或工作平台及/或空調機平台及/或外牆設有外露及/或內藏之公用喉管，其位置請參考最新批准的建築圖則及/或機電設計圖。
- 部份住宅單位客/飯廳、睡房、走廊及/或廚房有假天花及/或上層單位之跌級樓板用以安裝空調系統及/或機電設備。
- 於本樓面平面圖顯示露台或工作平台時，該露台或（視屬何情況而定）工作平台之外部分界以虛線標出。該虛線外有一實線，該兩線間之範圍顯示該露台或（視屬何情況而定）工作平台以外之建築裝飾或覆蓋層。
- 平面圖之尺規所列數字以毫米標示。
- 請參閱本售樓說明書第 28 頁之圖例以協助閱讀此部分的發展項目的住宅物業的樓面平面圖及其顯示之名稱和簡稱。

# Floor Plans of Residential Properties in the Phase of the Development

## 發展項目期數的住宅物業的樓面平面圖

Tower 3 60th Floor Plan  
第三座六十樓平面圖



0M/米 5M/米  
Scale: 比例



Floor Plans of Residential Properties in the Phase of the Development

發展項目期數的住宅物業的樓面平面圖

Tower 3 60th Floor Plan  
第三座六十樓平面圖

	TOWER 座	FLOOR 樓層	UNIT 單位	
			A	B
Thickness of Floor Slab(excluding plaster) (mm) 樓板( 不包括灰泥) 的厚度( 毫米)	Tower 3 第三座	60/F 六十樓	150, 175,200	150, 175
Floor-to-Floor Height (mm) 層與層之間的高度( 毫米)			3500	3500

Remarks:

- The internal areas of the residential properties on the upper floors will generally be slightly larger than those on the lower floors because of the reducing thickness of the structural walls on the upper floors.
- There are architectural features and / or exposed pipes on external walls of some of the floors. For their locations, please refer to the latest approved building plans.
- Exposed or concealed common pipes are located at / adjacent to balcony and / or flat roof and / or utility platform and / or air-conditioning platform and / or external wall of some residential units. For their locations, please refer to the latest approved building plans and / or electrical and mechanical design drawings.
- Some residential units have ceiling bulkheads and / or sunken slab from unit above, for the air-conditioning system and / or electrical and mechanical services, located at living / dining room, bedrooms, corridor and / or kitchen.
- When showing a balcony or utility platform on this floor plan, a dotted line is used to demarcate the location of the external boundary of that balcony or (as the case may be) utility platform. There is a solid line outside that dotted line. The area between those two lines represents the architectural features or claddings outside that balcony or (as the case may be) utility platform.
- The dimensions of the floor plan are all in millimeter.
- Please refer to page 28 of this sales brochure for legend of the terms and abbreviations in studying the floor plans of residential properties in the Development.

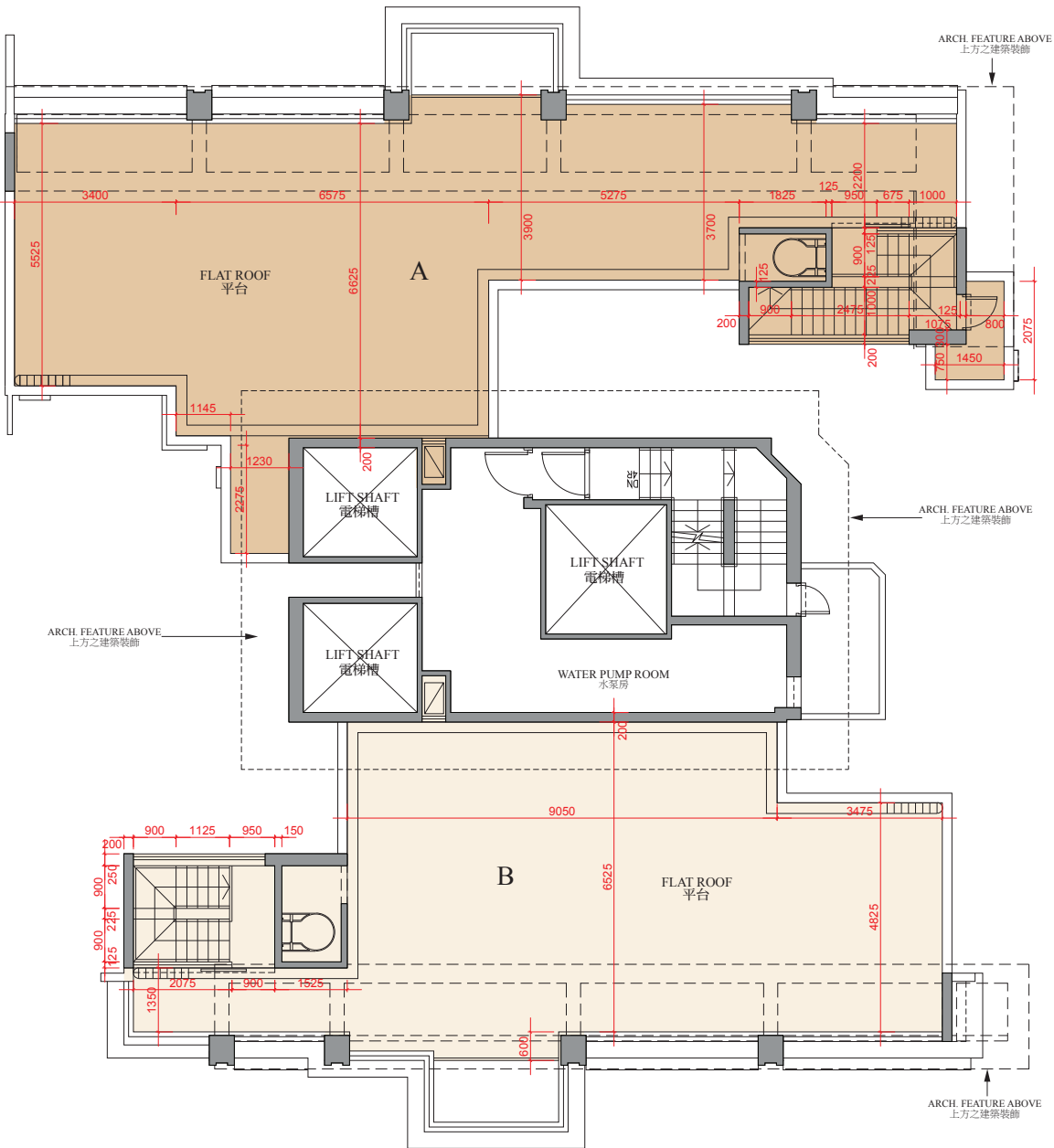
備註:

- 因住宅物業的較高樓層的結構牆的厚度遞減，較高樓層的內部面積，一般比較低樓層的內部面積稍大。
- 部份樓層外牆範圍設有建築裝飾及/或外露喉管，其位置請參考最新批准的建築圖則。
- 部份住宅單位的露台及/或平台及/或工作平台及/或空調機平台及/或外牆設有外露及/或內藏之公用喉管，其位置請參考最新批准的建築圖則及/或機電設計圖。
- 部份住宅單位客/飯廳、睡房、走廊及/或廚房有假天花及/或上層單位之跌級樓板用以安裝空調系統及/或機電設備。
- 於本樓面平面圖顯示露台或工作平台時，該露台或（視屬何情況而定）工作平台之外部分界以虛線標出。該虛線外有一實線，該兩線間之範圍顯示該露台或（視屬何情況而定）工作平台以外之建築裝飾或覆蓋層。
- 平面圖之尺規所列數字以毫米標示。
- 請參閱本售樓說明書第 28 頁之圖例以協助閱讀此部分的發展項目的住宅物業的樓面平面圖及其顯示之名稱和簡稱。

# Floor Plans of Residential Properties in the Phase of the Development

## 發展項目期數的住宅物業的樓面平面圖

Tower 3 Roof Terrace Floor Plan  
第三座天台平面圖



0M/米 5M/米  
Scale: 比例

Floor Plans of Residential Properties in the Phase of the Development

發展項目期數的住宅物業的樓面平面圖

Tower 3 Roof Terrace Floor Plan

第三座天台平面圖

Remarks:

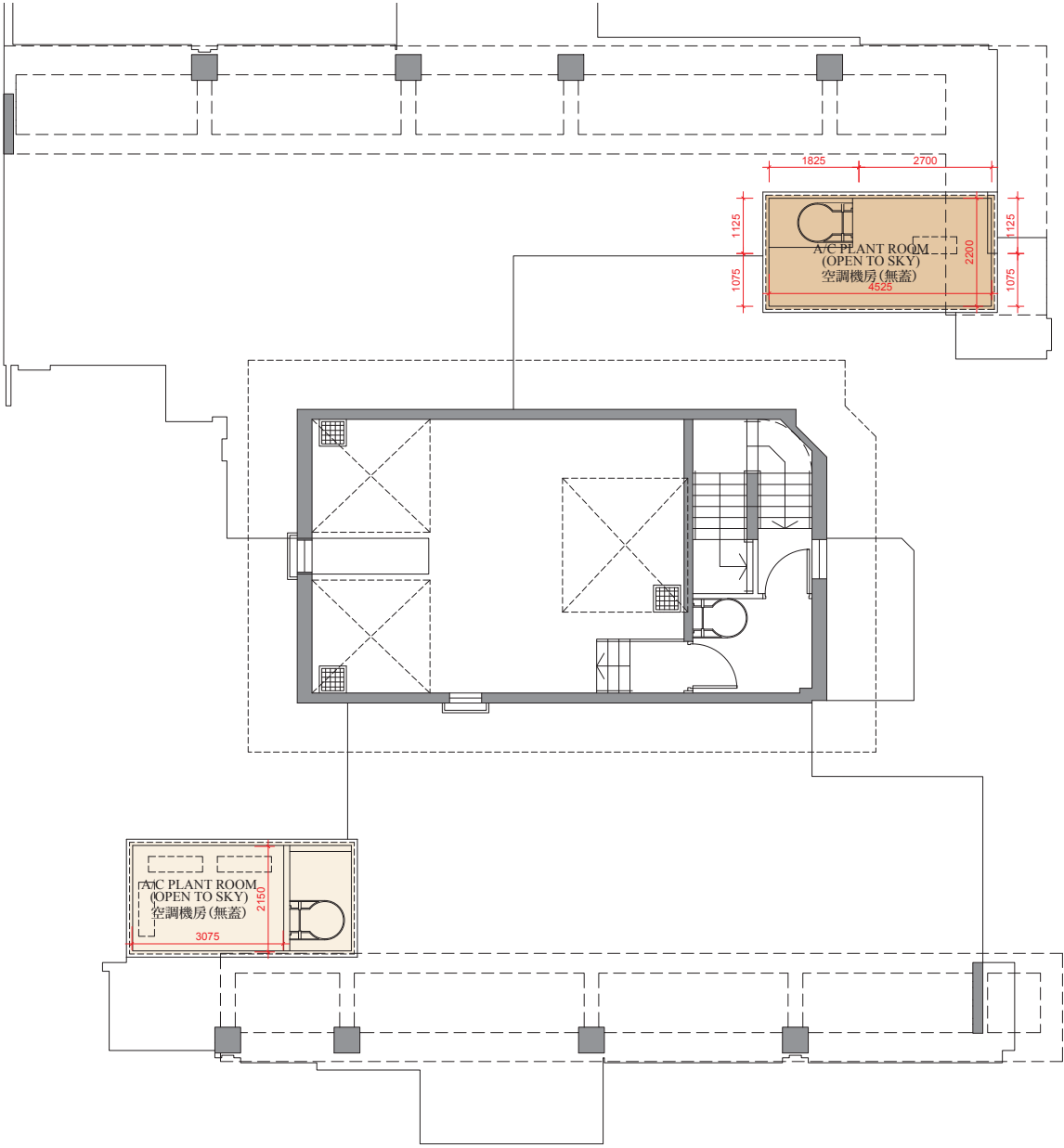
- The internal areas of the residential properties on the upper floors will generally be slightly larger than those on the lower floors because of the reducing thickness of the structural walls on the upper floors.
- There are architectural features and / or exposed pipes on external walls of some of the floors. For their locations, please refer to the latest approved building plans.
- Exposed or concealed common pipes are located at / adjacent to balcony and / or flat roof and / or utility platform and / or air-conditioning platform and / or external wall of some residential units. For their locations, please refer to the latest approved building plans and / or electrical and mechanical design drawings.
- Some residential units have ceiling bulkheads and / or sunken slab from unit above, for the air-conditioning system and / or electrical and mechanical services, located at living / dining room, bedrooms, corridor and / or kitchen.
- When showing a balcony or utility platform on this floor plan, a dotted line is used to demarcate the location of the external boundary of that balcony or (as the case may be) utility platform. There is a solid line outside that dotted line. The area between those two lines represents the architectural features or claddings outside that balcony or (as the case may be) utility platform.
- The dimensions of the floor plan are all in millimeter.
- Please refer to page 28 of this sales brochure for legend of the terms and abbreviations in studying the floor plans of residential properties in the Development.

備註:

- 因住宅物業的較高樓層的結構牆的厚度遞減，較高樓層的內部面積，一般比較低樓層的內部面積稍大。
- 部份樓層外牆範圍設有建築裝飾及/或外露喉管，其位置請參考最新批准的建築圖則。
- 部份住宅單位的露台及/或平台及/或工作平台及/或空調機平台及/或外牆設有外露及/或內藏之公用喉管，其位置請參考最新批准的建築圖則及/或機電設計圖。
- 部份住宅單位客/飯廳、睡房、走廊及/或廚房有假天花及/或上層單位之跌級樓板用以安裝空調系統及/或機電設備。
- 於本樓面平面圖顯示露台或工作平台時，該露台或（視屬何情況而定）工作平台之外部分界以虛線標出。該虛線外有一實線，該兩線間之範圍顯示該露台或（視屬何情況而定）工作平台以外之建築裝飾或覆蓋層。
- 平面圖之尺規所列數字以毫米標示。
- 請參閱本售樓說明書第 28 頁之圖例以協助閱讀此部分的發展項目的住宅物業的樓面平面圖及其顯示之名稱和簡稱。

Floor Plans of Residential Properties in the Phase of the Development  
發展項目期數的住宅物業的樓面平面圖

Tower 3 Upper Roof Floor Plan  
第三座上層天台平面圖



0M/米 5M/米  
Scale: 比例

Floor Plans of Residential Properties in the Phase of the Development

發展項目期數的住宅物業的樓面平面圖

Tower 3 Upper Roof Floor Plan

第三座上層天台平面圖

Remarks:

- The internal areas of the residential properties on the upper floors will generally be slightly larger than those on the lower floors because of the reducing thickness of the structural walls on the upper floors.
- There are architectural features and / or exposed pipes on external walls of some of the floors. For their locations, please refer to the latest approved building plans.
- Exposed or concealed common pipes are located at / adjacent to balcony and / or flat roof and / or utility platform and / or air-conditioning platform and / or external wall of some residential units. For their locations, please refer to the latest approved building plans and / or electrical and mechanical design drawings.
- Some residential units have ceiling bulkheads and / or sunken slab from unit above, for the air-conditioning system and / or electrical and mechanical services, located at living / dining room, bedrooms, corridor and / or kitchen.
- When showing a balcony or utility platform on this floor plan, a dotted line is used to demarcate the location of the external boundary of that balcony or (as the case may be) utility platform. There is a solid line outside that dotted line. The area between those two lines represents the architectural features or claddings outside that balcony or (as the case may be) utility platform.
- The dimensions of the floor plan are all in millimeter.
- Please refer to page 28 of this sales brochure for legend of the terms and abbreviations in studying the floor plans of residential properties in the Development.

備註:

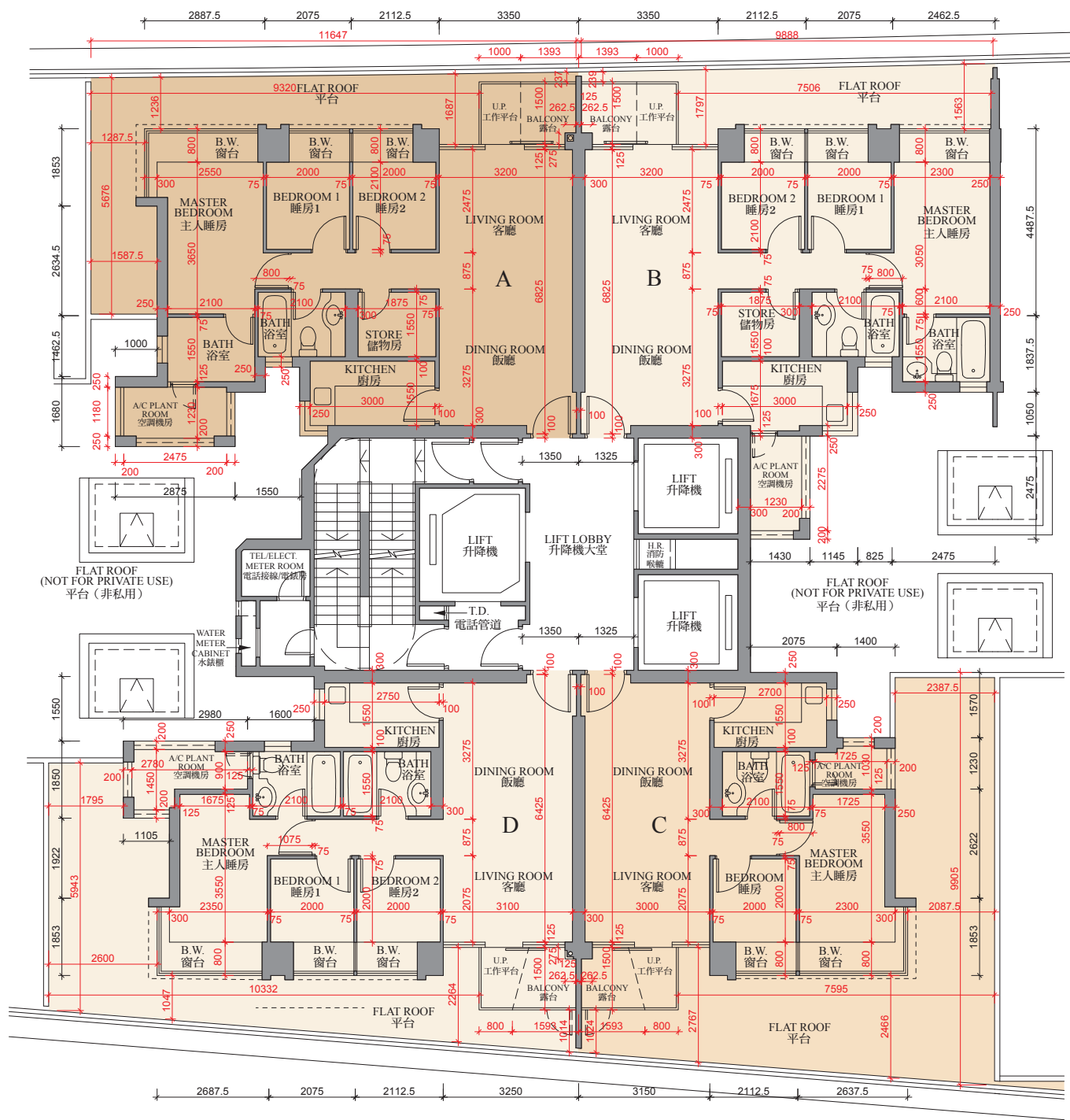
- 因住宅物業的較高樓層的結構牆的厚度遞減，較高樓層的內部面積，一般比較低樓層的內部面積稍大。
- 部份樓層外牆範圍設有建築裝飾及/或外露喉管，其位置請參考最新批准的建築圖則。
- 部份住宅單位的露台及/或平台及/或工作平台及/或空調機平台及/或外牆設有外露及/或內藏之公用喉管，其位置請參考最新批准的建築圖則及/或機電設計圖。
- 部份住宅單位客/飯廳、睡房、走廊及/或廚房有假天花及/或上層單位之跌級樓板用以安裝空調系統及/或機電設備。
- 於本樓面平面圖顯示露台或工作平台時，該露台或（視屬何情況而定）工作平台之外部分界以虛線標出。該虛線外有一實線，該兩線間之範圍顯示該露台或（視屬何情況而定）工作平台以外之建築裝飾或覆蓋層。
- 平面圖之尺規所列數字以毫米標示。
- 請參閱本售樓說明書第 28 頁之圖例以協助閱讀此部分的發展項目的住宅物業的樓面平面圖及其顯示之名稱和簡稱。



# Floor Plans of Residential Properties in the Phase of the Development

## 發展項目期數的住宅物業的樓面平面圖

Tower 5 5th Floor Plan  
第五座五樓平面圖



0M/米 5M/米  
Scale: 比例

Floor Plans of Residential Properties in the Phase of the Development

發展項目期數的住宅物業的樓面平面圖

Tower 5 5th Floor Plan  
第五座五樓平面圖

	TOWER 座	FLOOR 樓層	UNIT 單位			
			A	B	C	D
Thickness of Floor Slab(excluding plaster) (mm) 樓板( 不包括灰泥) 的厚度( 毫米)	Tower 5 第五座	5/F 五樓	125, 300	125, 300	125, 300	125, 300
Floor-to-Floor Height (mm) 層與層之間的高度( 毫米)			3150	3150	3150	3150

Remarks:

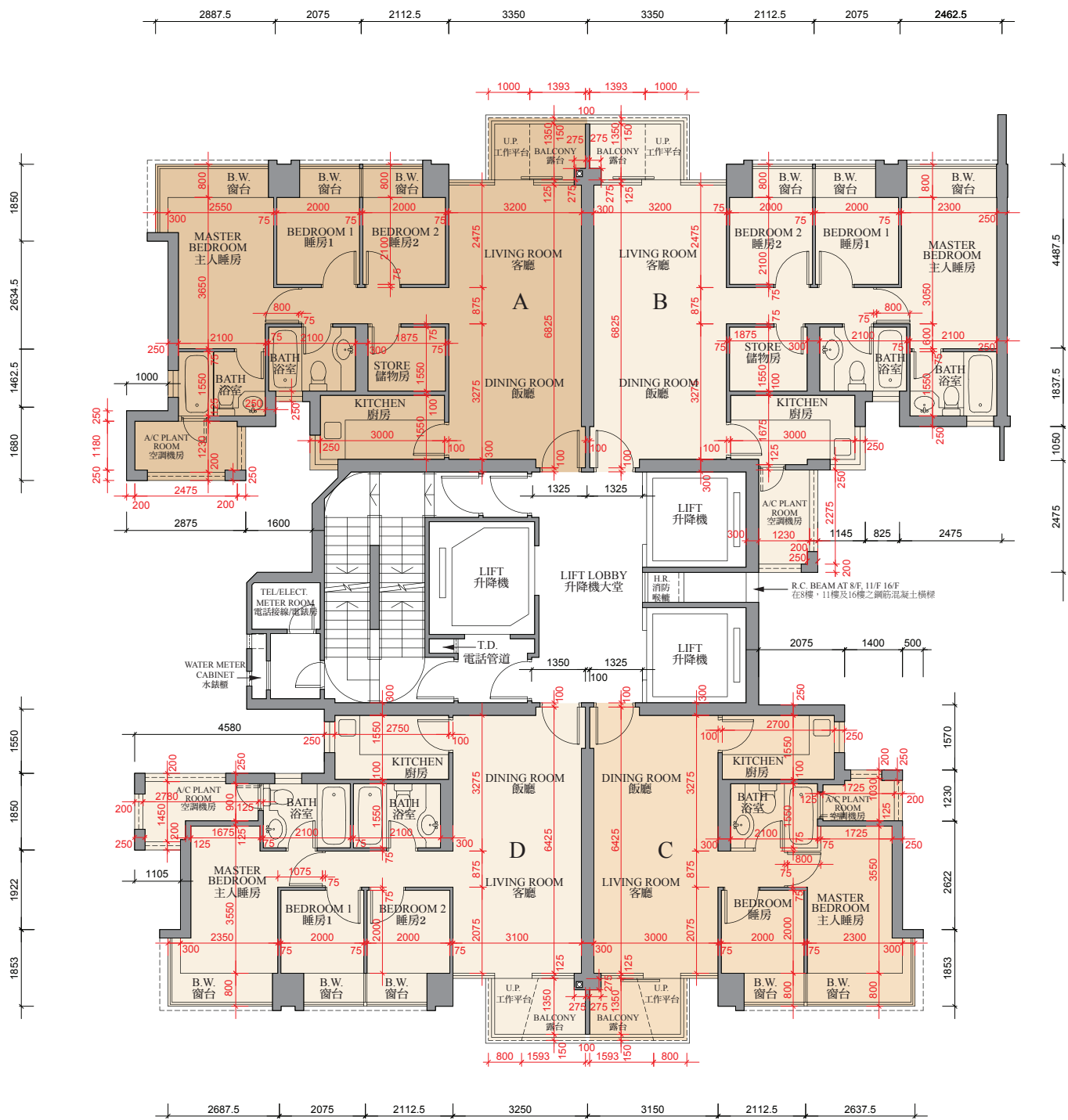
- The internal areas of the residential properties on the upper floors will generally be slightly larger than those on the lower floors because of the reducing thickness of the structural walls on the upper floors.
- There are architectural features and / or exposed pipes on external walls of some of the floors. For their locations, please refer to the latest approved building plans.
- Exposed or concealed common pipes are located at / adjacent to balcony and / or flat roof and / or utility platform and / or air-conditioning platform and / or external wall of some residential units. For their locations, please refer to the latest approved building plans and / or electrical and mechanical design drawings.
- Some residential units have ceiling bulkheads and / or sunken slab from unit above, for the air-conditioning system and / or electrical and mechanical services, located at living / dining room, bedrooms, corridor and / or kitchen.
- When showing a balcony or utility platform on this floor plan, a dotted line is used to demarcate the location of the external boundary of that balcony or (as the case may be) utility platform. There is a solid line outside that dotted line. The area between those two lines represents the architectural features or claddings outside that balcony or (as the case may be) utility platform.
- The dimensions of the floor plan are all in millimeter.
- Please refer to page 28 of this sales brochure for legend of the terms and abbreviations in studying the floor plans of residential properties in the Development.

備註:

- 因住宅物業的較高樓層的結構牆的厚度遞減，較高樓層的內部面積，一般比較低樓層的內部面積稍大。
- 部份樓層外牆範圍設有建築裝飾及/或外露喉管，其位置請參考最新批准的建築圖則。
- 部份住宅單位的露台及/或平台及/或工作平台及/或空調機平台及/或外牆設有外露及/或內藏之公用喉管，其位置請參考最新批准的建築圖則及/或機電設計圖。
- 部份住宅單位客/飯廳、睡房、走廊及/或廚房有假天花及/或上層單位之跌級樓板用以安裝空調系統及/或機電設備。
- 於本樓面平面圖顯示露台或工作平台時，該露台或（視屬何情況而定）工作平台之外部分界以虛線標出。該虛線外有一實線，該兩線間之範圍顯示該露台或（視屬何情況而定）工作平台以外之建築裝飾或覆蓋層。
- 平面圖之尺規所列數字以毫米標示。
- 請參閱本售樓說明書第 28 頁之圖例以協助閱讀此部分的發展項目的住宅物業的樓面平面圖及其顯示之名稱和簡稱。

Floor Plans of Residential Properties in the Phase of the Development  
發展項目期數的住宅物業的樓面平面圖

Tower 5 6th - 11th Floor Plan  
第五座六樓至十一樓平面圖



0M/米 5M/米  
Scale: 比例

Floor Plans of Residential Properties in the Phase of the Development

發展項目期數的住宅物業的樓面平面圖

Tower 5 6th - 11th Floor Plan

第五座六樓至十一樓平面圖

	TOWER 座	FLOOR 樓層	UNIT 單位			
			A	B	C	D
Thickness of Floor Slab(excluding plaster) (mm) 樓板( 不包括灰泥) 的厚度( 毫米)	Tower 5 第五座	6/F - 10/F 六樓至十樓	125, 300	125, 300	125, 300	125, 300
Floor-to-Floor Height (mm) 層與層之間的高度( 毫米)			3150	3150	3150	3150
Thickness of Floor Slab(excluding plaster) (mm) 樓板( 不包括灰泥) 的厚度( 毫米)		11/F 十一樓	125, 300	150	150, 300	125, 300
Floor-to-Floor Height (mm) 層與層之間的高度( 毫米)			3150	3175, 3350	3175	3150

Remarks:

- The internal areas of the residential properties on the upper floors will generally be slightly larger than those on the lower floors because of the reducing thickness of the structural walls on the upper floors.
- There are architectural features and / or exposed pipes on external walls of some of the floors. For their locations, please refer to the latest approved building plans.
- Exposed or concealed common pipes are located at / adjacent to balcony and / or flat roof and / or utility platform and / or air-conditioning platform and / or external wall of some residential units. For their locations, please refer to the latest approved building plans and / or electrical and mechanical design drawings.
- Some residential units have ceiling bulkheads and / or sunken slab from unit above, for the air-conditioning system and / or electrical and mechanical services, located at living / dining room, bedrooms, corridor and / or kitchen.
- When showing a balcony or utility platform on this floor plan, a dotted line is used to demarcate the location of the external boundary of that balcony or (as the case may be) utility platform. There is a solid line outside that dotted line. The area between those two lines represents the architectural features or claddings outside that balcony or (as the case may be) utility platform.
- The dimensions of the floor plan are all in millimeter.
- Please refer to page 28 of this sales brochure for legend of the terms and abbreviations in studying the floor plans of residential properties in the Development.

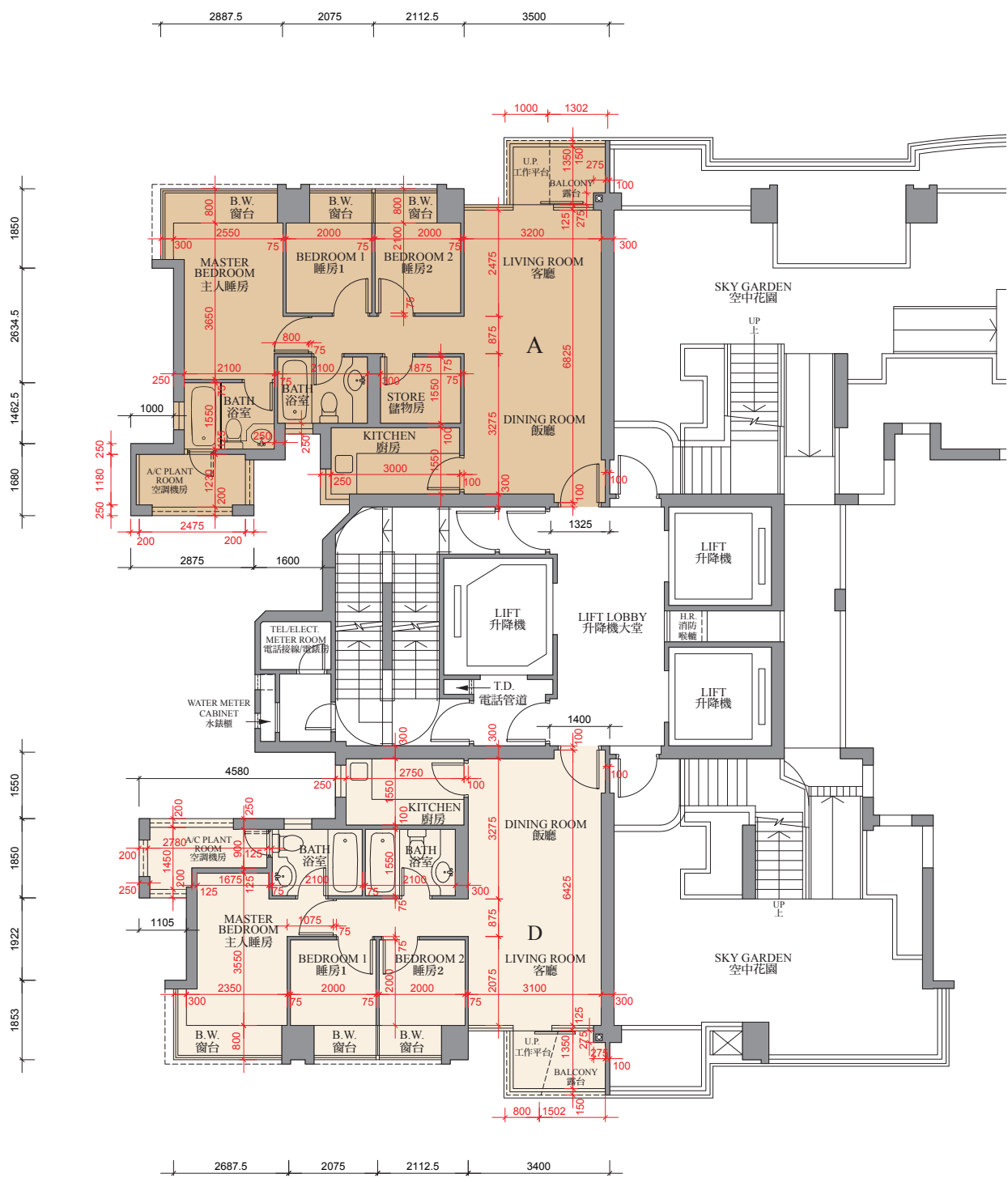
備註:

- 因住宅物業的較高樓層的結構牆的厚度遞減，較高樓層的內部面積，一般比較低樓層的內部面積稍大。
- 部份樓層外牆範圍設有建築裝飾及/或外露喉管，其位置請參考最新批准的建築圖則。
- 部份住宅單位的露台及/或平台及/或工作平台及/或空調機平台及/或外牆設有外露及/或內藏之公用喉管，其位置請參考最新批准的建築圖則及/或機電設計圖。
- 部份住宅單位客/飯廳、睡房、走廊及/或廚房有假天花及/或上層單位之跌級樓板用以安裝空調系統及/或機電設備。
- 於本樓面平面圖顯示露台或工作平台時，該露台或（視屬何情況而定）工作平台之外部分界以虛線標出。該虛線外有一實線，該兩線間之範圍顯示該露台或（視屬何情況而定）工作平台以外之建築裝飾或覆蓋層。
- 平面圖之尺規所列數字以毫米標示。
- 請參閱本售樓說明書第 28 頁之圖例以協助閱讀此部分的發展項目的住宅物業的樓面平面圖及其顯示之名稱和簡稱。

# Floor Plans of Residential Properties in the Phase of the Development

## 發展項目期數的住宅物業的樓面平面圖

Tower 5 12th Floor Plan  
第五座十二樓平面圖



0M/米 5M/米  
Scale: 比例



Floor Plans of Residential Properties in the Phase of the Development

發展項目期數的住宅物業的樓面平面圖

Tower 5 12th Floor Plan  
第五座十二樓平面圖

	TOWER 座	FLOOR 樓層	UNIT 單位			
			A	B	C	D
Thickness of Floor Slab(excluding plaster) (mm) 樓板( 不包括灰泥) 的厚度( 毫米)	Tower 5 第五座	12/F 十二樓	125, 300	-	-	125, 300
Floor-to-Floor Height (mm) 層與層之間的高度( 毫米)			3150	-	-	3150

Remarks:

- The internal areas of the residential properties on the upper floors will generally be slightly larger than those on the lower floors because of the reducing thickness of the structural walls on the upper floors.
- There are architectural features and / or exposed pipes on external walls of some of the floors. For their locations, please refer to the latest approved building plans.
- Exposed or concealed common pipes are located at / adjacent to balcony and / or flat roof and / or utility platform and / or air-conditioning platform and / or external wall of some residential units. For their locations, please refer to the latest approved building plans and / or electrical and mechanical design drawings.
- Some residential units have ceiling bulkheads and / or sunken slab from unit above, for the air-conditioning system and / or electrical and mechanical services, located at living / dining room, bedrooms, corridor and / or kitchen.
- When showing a balcony or utility platform on this floor plan, a dotted line is used to demarcate the location of the external boundary of that balcony or (as the case may be) utility platform. There is a solid line outside that dotted line. The area between those two lines represents the architectural features or claddings outside that balcony or (as the case may be) utility platform.
- The dimensions of the floor plan are all in millimeter.
- Please refer to page 28 of this sales brochure for legend of the terms and abbreviations in studying the floor plans of residential properties in the Development.

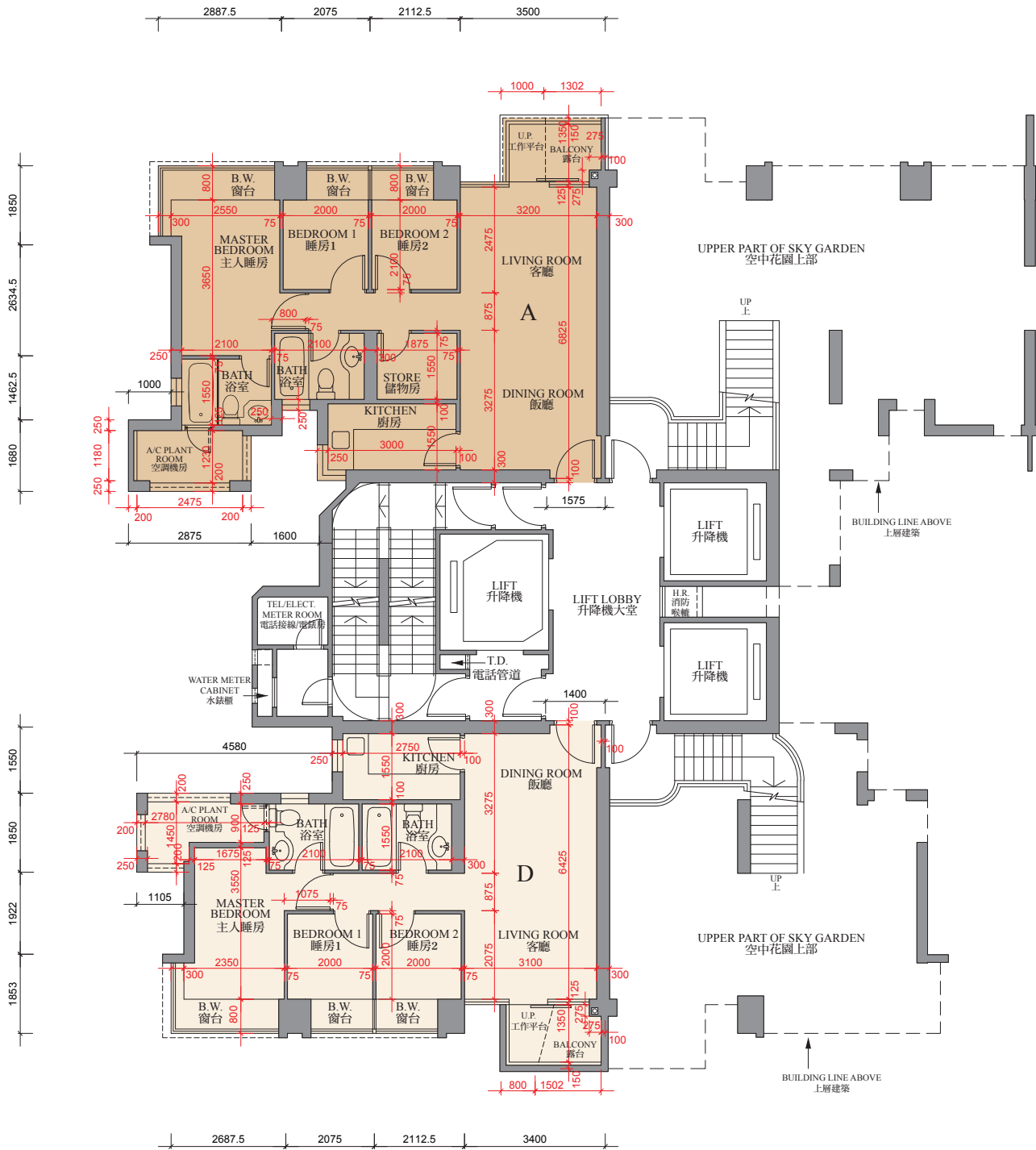
備註:

- 因住宅物業的較高樓層的結構牆的厚度遞減，較高樓層的內部面積，一般比較低樓層的內部面積稍大。
- 部份樓層外牆範圍設有建築裝飾及/或外露喉管，其位置請參考最新批准的建築圖則。
- 部份住宅單位的露台及/或平台及/或工作平台及/或空調機平台及/或外牆設有外露及/或內藏之公用喉管，其位置請參考最新批准的建築圖則及/或機電設計圖。
- 部份住宅單位客/飯廳、睡房、走廊及/或廚房有假天花及/或上層單位之跌級樓板用以安裝空調系統及/或機電設備。
- 於本樓面平面圖顯示露台或工作平台時，該露台或（視屬何情況而定）工作平台之外部分界以虛線標出。該虛線外有一實線，該兩線間之範圍顯示該露台或（視屬何情況而定）工作平台以外之建築裝飾或覆蓋層。
- 平面圖之尺規所列數字以毫米標示。
- 請參閱本售樓說明書第 28 頁之圖例以協助閱讀此部分的發展項目的住宅物業的樓面平面圖及其顯示之名稱和簡稱。

# Floor Plans of Residential Properties in the Phase of the Development

## 發展項目期數的住宅物業的樓面平面圖

Tower 5 15th Floor Plan  
第五座十五樓平面圖



0M/米 5M/米  
Scale: 比例

Floor Plans of Residential Properties in the Phase of the Development

發展項目期數的住宅物業的樓面平面圖

Tower 5 15th Floor Plan  
第五座十五樓平面圖

	TOWER 座	FLOOR 樓層	UNIT 單位			
			A	B	C	D
Thickness of Floor Slab(excluding plaster) (mm) 樓板( 不包括灰泥) 的厚度( 毫米)	Tower 5 第五座	15/F 十五樓	125, 300	-	-	125, 300
Floor-to-Floor Height (mm) 層與層之間的高度( 毫米)			3150	-	-	3150

Remarks:

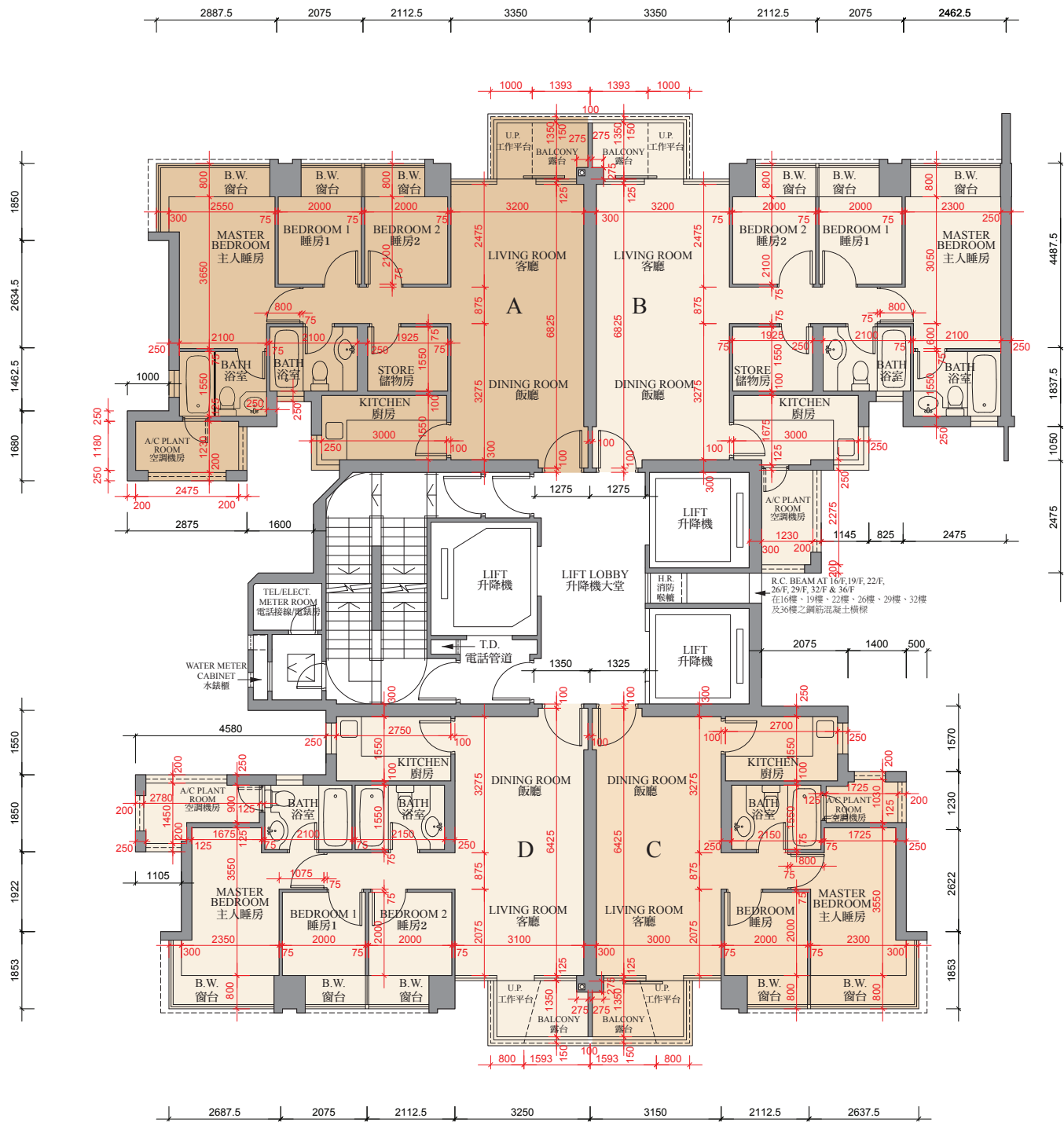
- The internal areas of the residential properties on the upper floors will generally be slightly larger than those on the lower floors because of the reducing thickness of the structural walls on the upper floors.
- There are architectural features and / or exposed pipes on external walls of some of the floors. For their locations, please refer to the latest approved building plans.
- Exposed or concealed common pipes are located at / adjacent to balcony and / or flat roof and / or utility platform and / or air-conditioning platform and / or external wall of some residential units. For their locations, please refer to the latest approved building plans and / or electrical and mechanical design drawings.
- Some residential units have ceiling bulkheads and / or sunken slab from unit above, for the air-conditioning system and / or electrical and mechanical services, located at living / dining room, bedrooms, corridor and / or kitchen.
- When showing a balcony or utility platform on this floor plan, a dotted line is used to demarcate the location of the external boundary of that balcony or (as the case may be) utility platform. There is a solid line outside that dotted line. The area between those two lines represents the architectural features or claddings outside that balcony or (as the case may be) utility platform.
- The dimensions of the floor plan are all in millimeter.
- Please refer to page 28 of this sales brochure for legend of the terms and abbreviations in studying the floor plans of residential properties in the Development.

備註:

- 因住宅物業的較高樓層的結構牆的厚度遞減，較高樓層的內部面積，一般比較低樓層的內部面積稍大。
- 部份樓層外牆範圍設有建築裝飾及/或外露喉管，其位置請參考最新批准的建築圖則。
- 部份住宅單位的露台及/或平台及/或工作平台及/或空調機平台及/或外牆設有外露及/或內藏之公用喉管，其位置請參考最新批准的建築圖則及/或機電設計圖。
- 部份住宅單位客/飯廳、睡房、走廊及/或廚房有假天花及/或上層單位之跌級樓板用以安裝空調系統及/或機電設備。
- 於本樓面平面圖顯示露台或工作平台時，該露台或（視屬何情況而定）工作平台之外部分界以虛線標出。該虛線外有一實線，該兩線間之範圍顯示該露台或（視屬何情況而定）工作平台以外之建築裝飾或覆蓋層。
- 平面圖之尺規所列數字以毫米標示。
- 請參閱本售樓說明書第 28 頁之圖例以協助閱讀此部分的發展項目的住宅物業的樓面平面圖及其顯示之名稱和簡稱。

Floor Plans of Residential Properties in the Phase of the Development  
發展項目期數的住宅物業的樓面平面圖

Tower 5 16th - 23rd, 26th - 33rd & 35th - 37th Floor Plan  
第五座十六樓至二十三樓、二十六樓至三十三樓及  
三十五樓至三十七樓平面圖



0M/米 5M/米  
Scale: 比例

Floor Plans of Residential Properties in the Phase of the Development

發展項目期數的住宅物業的樓面平面圖

Tower 5 16th - 23rd, 26th - 33rd & 35th - 37th Floor Plan

第五座十六樓至二十三樓、二十六樓至三十三樓及三十五樓至三十七樓平面圖

	TOWER 座	FLOOR 樓層	UNIT 單位			
			A	B	C	D
Thickness of Floor Slab(excluding plaster) (mm) 樓板( 不包括灰泥) 的厚度( 毫米)	Tower 5 第五座	16/F - 23/F 十六樓至二十三樓	125, 300	125, 300	125, 300	125, 300
Floor-to-Floor Height (mm) 層與層之間的高度( 毫米)			3150	3150	3150	3150
Thickness of Floor Slab(excluding plaster) (mm) 樓板( 不包括灰泥) 的厚度( 毫米)		26/F - 33/F, 35/F - 37/F 二十六樓至三十三樓、 三十五樓至三十七樓	125	125	125	125
Floor-to-Floor Height (mm) 層與層之間的高度( 毫米)			3150	3150	3150	3150

Remarks:

- The internal areas of the residential properties on the upper floors will generally be slightly larger than those on the lower floors because of the reducing thickness of the structural walls on the upper floors.
- There are architectural features and / or exposed pipes on external walls of some of the floors. For their locations, please refer to the latest approved building plans.
- Exposed or concealed common pipes are located at / adjacent to balcony and / or flat roof and / or utility platform and / or air-conditioning platform and / or external wall of some residential units. For their locations, please refer to the latest approved building plans and / or electrical and mechanical design drawings.
- Some residential units have ceiling bulkheads and / or sunken slab from unit above, for the air-conditioning system and / or electrical and mechanical services, located at living / dining room, bedrooms, corridor and / or kitchen.
- When showing a balcony or utility platform on this floor plan, a dotted line is used to demarcate the location of the external boundary of that balcony or (as the case may be) utility platform. There is a solid line outside that dotted line. The area between those two lines represents the architectural features or claddings outside that balcony or (as the case may be) utility platform.
- The dimensions of the floor plan are all in millimeter.
- Please refer to page 28 of this sales brochure for legend of the terms and abbreviations in studying the floor plans of residential properties in the Development.

備註:

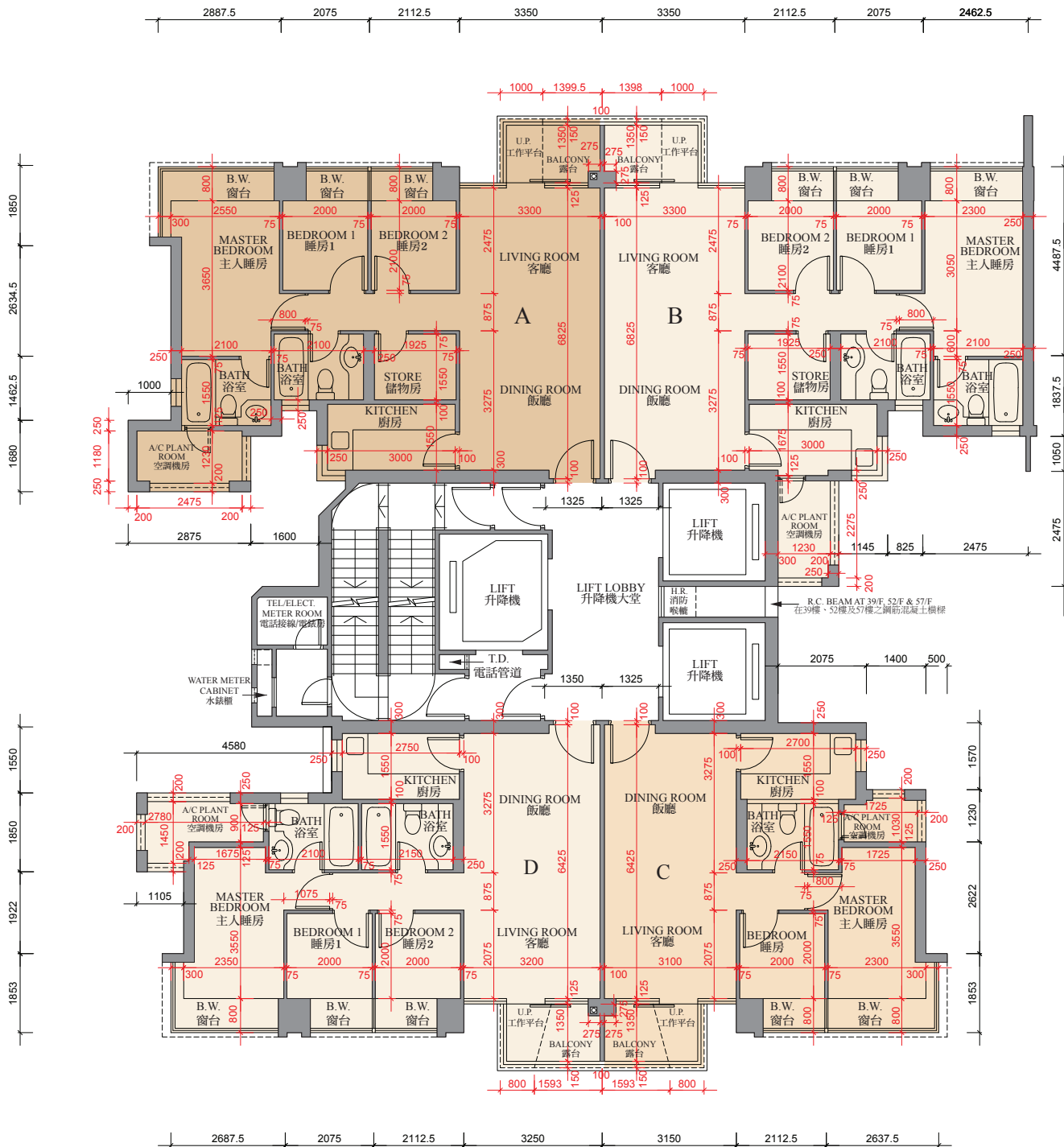
- 因住宅物業的較高樓層的結構牆的厚度遞減，較高樓層的內部面積，一般比較低樓層的內部面積稍大。
- 部份樓層外牆範圍設有建築裝飾及/或外露喉管，其位置請參考最新批准的建築圖則。
- 部份住宅單位的露台及/或平台及/或工作平台及/或空調機平台及/或外牆設有外露及/或內藏之公用喉管，其位置請參考最新批准的建築圖則及/或機電設計圖。
- 部份住宅單位客/飯廳、睡房、走廊及/或廚房有假天花及/或上層單位之跌級樓板用以安裝空調系統及/或機電設備。
- 於本樓面平面圖顯示露台或工作平台時，該露台或（視屬何情況而定）工作平台之外部分界以虛線標出。該虛線外有一實線，該兩線間之範圍顯示該露台或（視屬何情況而定）工作平台以外之建築裝飾或覆蓋層。
- 平面圖之尺規所列數字以毫米標示。
- 請參閱本售樓說明書第 28 頁之圖例以協助閱讀此部分的發展項目的住宅物業的樓面平面圖及其顯示之名稱和簡稱。



# Floor Plans of Residential Properties in the Phase of the Development

## 發展項目期數的住宅物業的樓面平面圖

Tower 5 38th, 39th, 50th - 52nd, 55th - 57th Floor Plan  
第五座三十八樓、三十九樓、五十樓至五十二樓及五十五樓至五十七樓平面圖



0M/米 5M/米  
Scale: 比例

Floor Plans of Residential Properties in the Phase of the Development

發展項目期數的住宅物業的樓面平面圖

Tower 5 38th, 39th, 50th - 52nd, 55th - 57th Floor Plan  
第五座三十八樓、三十九樓、五十樓至五十二樓及五十五樓至五十七樓平面圖

	TOWER 座	FLOOR 樓層	UNIT 單位			
			A	B	C	D
Thickness of Floor Slab(excluding plaster) (mm) 樓板( 不包括灰泥) 的厚度( 毫米)	Tower 5 第五座	38/F, 39/F, 50/F - 52/F, 55/F, 56/F 三十八樓、 三十九樓、 五十樓至 五十二樓、 五十五樓、 五十六樓	125	125	125	125
Floor-to-Floor Height (mm) 層與層之間的高度( 毫米)			3150	3150	3150	3150
Thickness of Floor Slab(excluding plaster) (mm) 樓板( 不包括灰泥) 的厚度( 毫米)		57/F 五十七樓	125, 150	125	125, 150	125
Floor-to-Floor Height (mm) 層與層之間的高度( 毫米)			3150, 3175	3150	3150, 3175	3150

Remarks:

- The internal areas of the residential properties on the upper floors will generally be slightly larger than those on the lower floors because of the reducing thickness of the structural walls on the upper floors.
- There are architectural features and / or exposed pipes on external walls of some of the floors. For their locations, please refer to the latest approved building plans.
- Exposed or concealed common pipes are located at / adjacent to balcony and / or flat roof and / or utility platform and / or air-conditioning platform and / or external wall of some residential units. For their locations, please refer to the latest approved building plans and / or electrical and mechanical design drawings.
- Some residential units have ceiling bulkheads and / or sunken slab from unit above, for the air-conditioning system and / or electrical and mechanical services, located at living / dining room, bedrooms, corridor and / or kitchen.
- When showing a balcony or utility platform on this floor plan, a dotted line is used to demarcate the location of the external boundary of that balcony or (as the case may be) utility platform. There is a solid line outside that dotted line. The area between those two lines represents the architectural features or claddings outside that balcony or (as the case may be) utility platform.
- The dimensions of the floor plan are all in millimeter.
- Please refer to page 28 of this sales brochure for legend of the terms and abbreviations in studying the floor plans of residential properties in the Development.

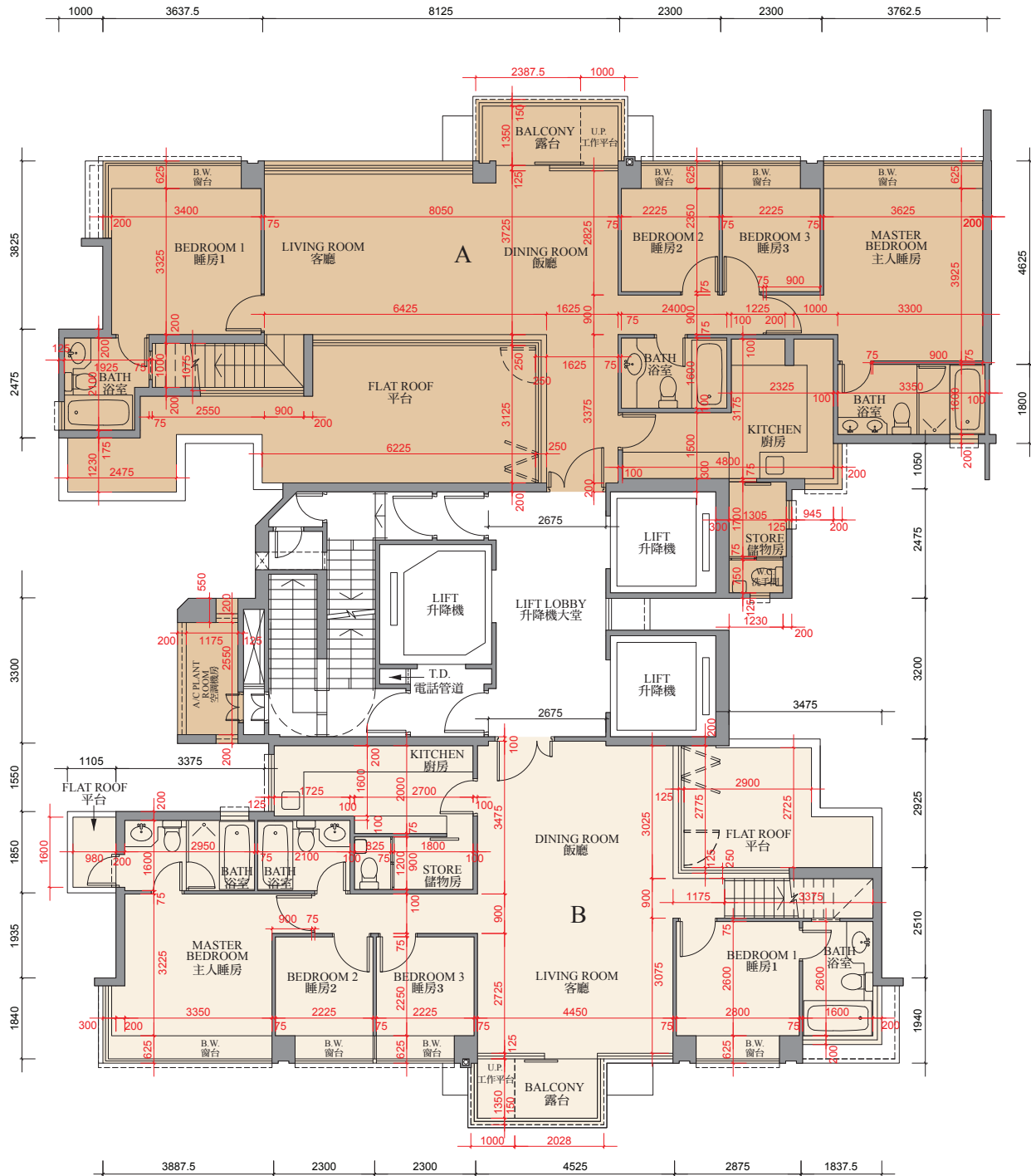
備註:

- 因住宅物業的較高樓層的結構牆的厚度遞減，較高樓層的內部面積，一般比較低樓層的內部面積稍大。
- 部份樓層外牆範圍設有建築裝飾及/或外露喉管，其位置請參考最新批准的建築圖則。
- 部份住宅單位的露台及/或平台及/或工作平台及/或空調機平台及/或外牆設有外露及/或內藏之公用喉管，其位置請參考最新批准的建築圖則及/或機電設計圖。
- 部份住宅單位客/飯廳、睡房、走廊及/或廚房有假天花及/或上層單位之跌級樓板用以安裝空調系統及/或機電設備。
- 於本樓面平面圖顯示露台或工作平台時，該露台或（視屬何情況而定）工作平台之外部分界以虛線標出。該虛線外有一實線，該兩線間之範圍顯示該露台或（視屬何情況而定）工作平台以外之建築裝飾或覆蓋層。
- 平面圖之尺規所列數字以毫米標示。
- 請參閱本售樓說明書第 28 頁之圖例以協助閱讀此部分的發展項目的住宅物業的樓面平面圖及其顯示之名稱和簡稱。

# Floor Plans of Residential Properties in the Phase of the Development

## 發展項目期數的住宅物業的樓面平面圖

Tower 5 60th Floor Plan  
第五座六十樓平面圖



0M/米 5M/米  
Scale: 比例

Floor Plans of Residential Properties in the Phase of the Development

發展項目期數的住宅物業的樓面平面圖

Tower 5 60th Floor Plan  
第五座六十樓平面圖

	TOWER 座	FLOOR 樓層	UNIT 單位	
			A	B
Thickness of Floor Slab(excluding plaster) (mm) 樓板( 不包括灰泥) 的厚度( 毫米)	Tower 5 第五座	60/F 六十樓	150, 175, 200	150, 175
Floor-to-Floor Height (mm) 層與層之間的高度( 毫米)			3500	3500

Remarks:

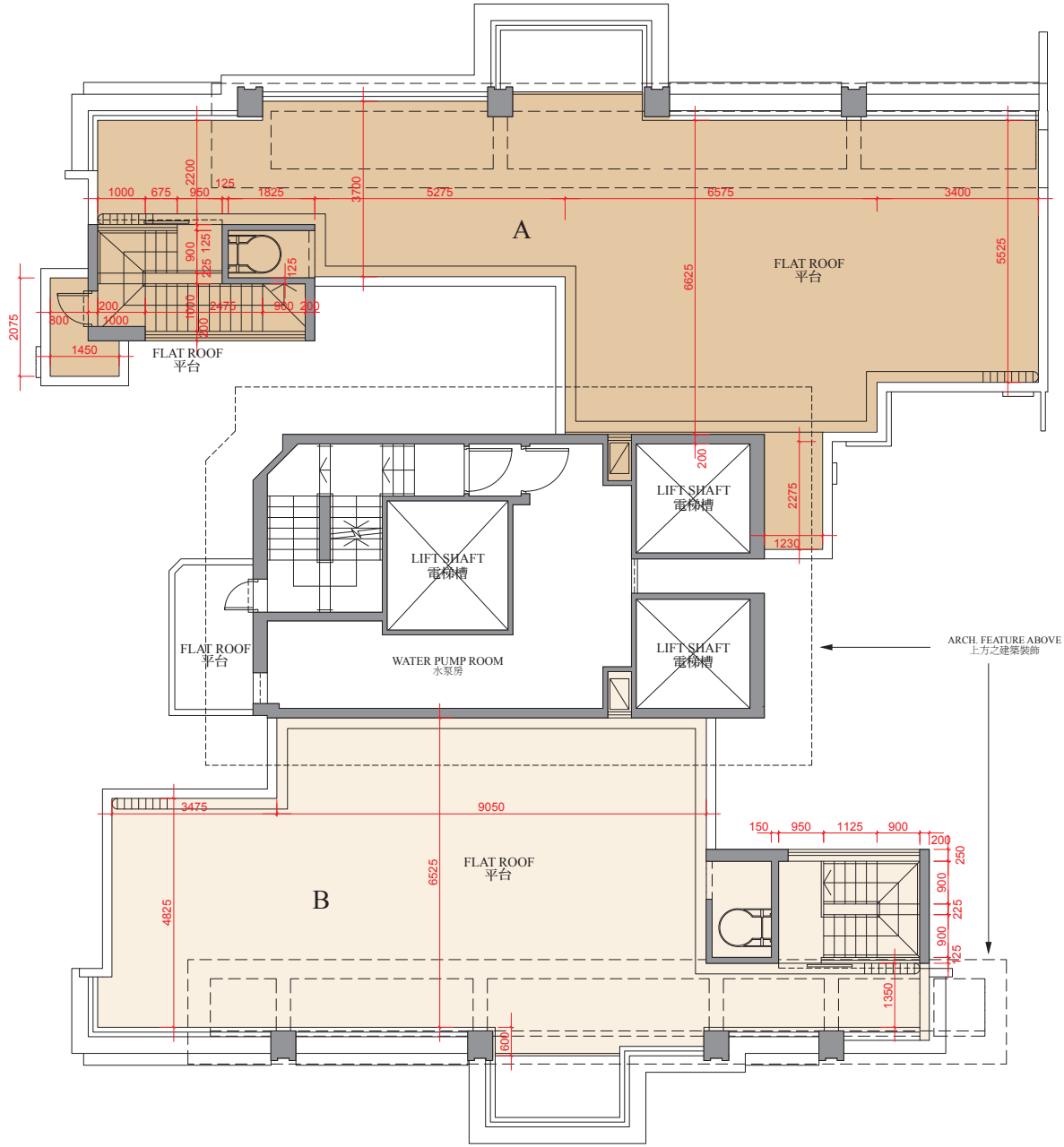
- The internal areas of the residential properties on the upper floors will generally be slightly larger than those on the lower floors because of the reducing thickness of the structural walls on the upper floors.
- There are architectural features and / or exposed pipes on external walls of some of the floors. For their locations, please refer to the latest approved building plans.
- Exposed or concealed common pipes are located at / adjacent to balcony and / or flat roof and / or utility platform and / or air-conditioning platform and / or external wall of some residential units. For their locations, please refer to the latest approved building plans and / or electrical and mechanical design drawings.
- Some residential units have ceiling bulkheads and / or sunken slab from unit above, for the air-conditioning system and / or electrical and mechanical services, located at living / dining room, bedrooms, corridor and / or kitchen.
- When showing a balcony or utility platform on this floor plan, a dotted line is used to demarcate the location of the external boundary of that balcony or (as the case may be) utility platform. There is a solid line outside that dotted line. The area between those two lines represents the architectural features or claddings outside that balcony or (as the case may be) utility platform.
- The dimensions of the floor plan are all in millimeter.
- Please refer to page 28 of this sales brochure for legend of the terms and abbreviations in studying the floor plans of residential properties in the Development.

備註:

- 因住宅物業的較高樓層的結構牆的厚度遞減，較高樓層的內部面積，一般比較低樓層的內部面積稍大。
- 部份樓層外牆範圍設有建築裝飾及/或外露喉管，其位置請參考最新批准的建築圖則。
- 部份住宅單位的露台及/或平台及/或工作平台及/或空調機平台及/或外牆設有外露及/或內藏之公用喉管，其位置請參考最新批准的建築圖則及/或機電設計圖。
- 部份住宅單位客/飯廳、睡房、走廊及/或廚房有假天花及/或上層單位之跌級樓板用以安裝空調系統及/或機電設備。
- 於本樓面平面圖顯示露台或工作平台時，該露台或（視屬何情況而定）工作平台之外部分界以虛線標出。該虛線外有一實線，該兩線間之範圍顯示該露台或（視屬何情況而定）工作平台以外之建築裝飾或覆蓋層。
- 平面圖之尺規所列數字以毫米標示。
- 請參閱本售樓說明書第 28 頁之圖例以協助閱讀此部分的發展項目的住宅物業的樓面平面圖及其顯示之名稱和簡稱。

Floor Plans of Residential Properties in the Phase of the Development  
發展項目期數的住宅物業的樓面平面圖

Tower 5 Roof Terrace Floor Plan  
第五座天台平面圖



0M/米 5M/米  
Scale: 比例



Floor Plans of Residential Properties in the Phase of the Development

發展項目期數的住宅物業的樓面平面圖

Tower 5 Roof Terrace Floor Plan

第五座天台平面圖

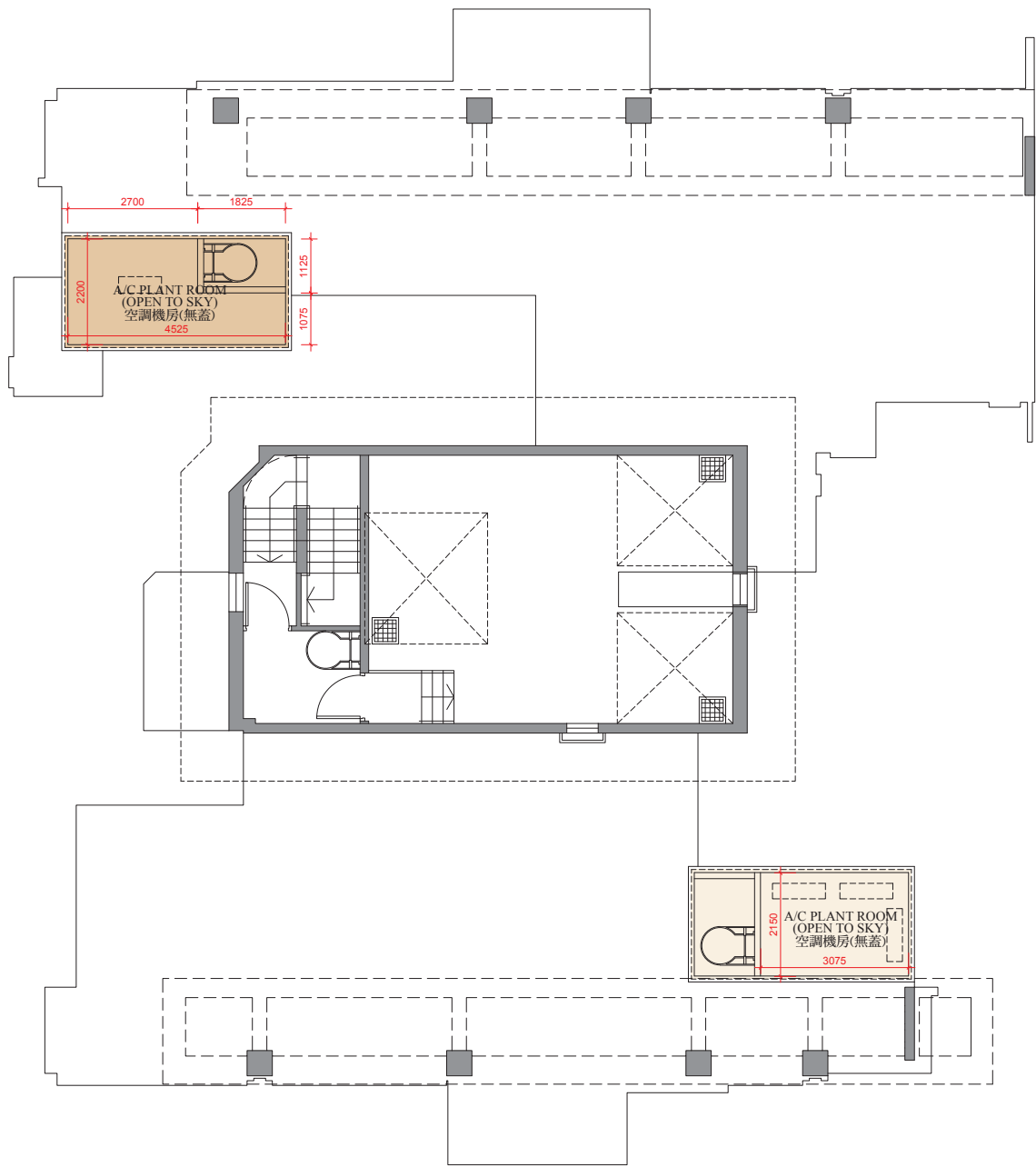
Remarks:

- The internal areas of the residential properties on the upper floors will generally be slightly larger than those on the lower floors because of the reducing thickness of the structural walls on the upper floors.
- There are architectural features and / or exposed pipes on external walls of some of the floors. For their locations, please refer to the latest approved building plans.
- Exposed or concealed common pipes are located at / adjacent to balcony and / or flat roof and / or utility platform and / or air-conditioning platform and / or external wall of some residential units. For their locations, please refer to the latest approved building plans and / or electrical and mechanical design drawings.
- Some residential units have ceiling bulkheads and / or sunken slab from unit above, for the air-conditioning system and / or electrical and mechanical services, located at living / dining room, bedrooms, corridor and / or kitchen.
- When showing a balcony or utility platform on this floor plan, a dotted line is used to demarcate the location of the external boundary of that balcony or (as the case may be) utility platform. There is a solid line outside that dotted line. The area between those two lines represents the architectural features or claddings outside that balcony or (as the case may be) utility platform.
- The dimensions of the floor plan are all in millimeter.
- Please refer to page 28 of this sales brochure for legend of the terms and abbreviations in studying the floor plans of residential properties in the Development.

備註:

- 因住宅物業的較高樓層的結構牆的厚度遞減，較高樓層的內部面積，一般比較低樓層的內部面積稍大。
- 部份樓層外牆範圍設有建築裝飾及/或外露喉管，其位置請參考最新批准的建築圖則。
- 部份住宅單位的露台及/或平台及/或工作平台及/或空調機平台及/或外牆設有外露及/或內藏之公用喉管，其位置請參考最新批准的建築圖則及/或機電設計圖。
- 部份住宅單位客/飯廳、睡房、走廊及/或廚房有假天花及/或上層單位之跌級樓板用以安裝空調系統及/或機電設備。
- 於本樓面平面圖顯示露台或工作平台時，該露台或（視屬何情況而定）工作平台之外部分界以虛線標出。該虛線外有一實線，該兩線間之範圍顯示該露台或（視屬何情況而定）工作平台以外之建築裝飾或覆蓋層。
- 平面圖之尺規所列數字以毫米標示。
- 請參閱本售樓說明書第 28 頁之圖例以協助閱讀此部分的發展項目的住宅物業的樓面平面圖及其顯示之名稱和簡稱。

Tower 5 Upper Roof Floor Plan  
第五座上層天台平面圖



0M/米 5M/米  
Scale: 比例

Floor Plans of Residential Properties in the Phase of the Development

發展項目期數的住宅物業的樓面平面圖

Tower 5 Upper Roof Floor Plan

第五座上層天台平面圖

Remarks:

- The internal areas of the residential properties on the upper floors will generally be slightly larger than those on the lower floors because of the reducing thickness of the structural walls on the upper floors.
- There are architectural features and / or exposed pipes on external walls of some of the floors. For their locations, please refer to the latest approved building plans.
- Exposed or concealed common pipes are located at / adjacent to balcony and / or flat roof and / or utility platform and / or air-conditioning platform and / or external wall of some residential units. For their locations, please refer to the latest approved building plans and / or electrical and mechanical design drawings.
- Some residential units have ceiling bulkheads and / or sunken slab from unit above, for the air-conditioning system and / or electrical and mechanical services, located at living / dining room, bedrooms, corridor and / or kitchen.
- When showing a balcony or utility platform on this floor plan, a dotted line is used to demarcate the location of the external boundary of that balcony or (as the case may be) utility platform. There is a solid line outside that dotted line. The area between those two lines represents the architectural features or claddings outside that balcony or (as the case may be) utility platform.
- The dimensions of the floor plan are all in millimeter.
- Please refer to page 28 of this sales brochure for legend of the terms and abbreviations in studying the floor plans of residential properties in the Development.

備註:

- 因住宅物業的較高樓層的結構牆的厚度遞減，較高樓層的內部面積，一般比較低樓層的內部面積稍大。
- 部份樓層外牆範圍設有建築裝飾及/或外露喉管，其位置請參考最新批准的建築圖則。
- 部份住宅單位的露台及/或平台及/或工作平台及/或空調機平台及/或外牆設有外露及/或內藏之公用喉管，其位置請參考最新批准的建築圖則及/或機電設計圖。
- 部份住宅單位客/飯廳、睡房、走廊及/或廚房有假天花及/或上層單位之跌級樓板用以安裝空調系統及/或機電設備。
- 於本樓面平面圖顯示露台或工作平台時，該露台或（視屬何情況而定）工作平台之外部分界以虛線標出。該虛線外有一實線，該兩線間之範圍顯示該露台或（視屬何情況而定）工作平台以外之建築裝飾或覆蓋層。
- 平面圖之尺規所列數字以毫米標示。
- 請參閱本售樓說明書第 28 頁之圖例以協助閱讀此部分的發展項目的住宅物業的樓面平面圖及其顯示之名稱和簡稱。

# Floor Plans of Residential Properties in the Phase of the Development

## 發展項目期數的住宅物業的樓面平面圖

Tower 6 5th Floor Plan  
第六座五樓平面圖



0M/米 5M/米  
Scale: 比例

Floor Plans of Residential Properties in the Phase of the Development

發展項目期數的住宅物業的樓面平面圖

Tower 6 5th Floor Plan  
第六座五樓平面圖

	TOWER 座	FLOOR 樓層	UNIT 單位			
			A	B	C	D
Thickness of Floor Slab(excluding plaster) (mm) 樓板( 不包括灰泥) 的厚度( 毫米)	Tower 6 第六座	5/F 五樓	125	125	125	125
Floor-to-Floor Height (mm) 層與層之間的高度( 毫米)			3150	3150	3150	3150

Remarks:

- The internal areas of the residential properties on the upper floors will generally be slightly larger than those on the lower floors because of the reducing thickness of the structural walls on the upper floors.
- There are architectural features and / or exposed pipes on external walls of some of the floors. For their locations, please refer to the latest approved building plans.
- Exposed or concealed common pipes are located at / adjacent to balcony and / or flat roof and / or utility platform and / or air-conditioning platform and / or external wall of some residential units. For their locations, please refer to the latest approved building plans and / or electrical and mechanical design drawings.
- Some residential units have ceiling bulkheads and / or sunken slab from unit above, for the air-conditioning system and / or electrical and mechanical services, located at living / dining room, bedrooms, corridor and / or kitchen.
- When showing a balcony or utility platform on this floor plan, a dotted line is used to demarcate the location of the external boundary of that balcony or (as the case may be) utility platform. There is a solid line outside that dotted line. The area between those two lines represents the architectural features or claddings outside that balcony or (as the case may be) utility platform.
- The dimensions of the floor plan are all in millimeter.
- Please refer to page 28 of this sales brochure for legend of the terms and abbreviations in studying the floor plans of residential properties in the Development.

備註:

- 因住宅物業的較高樓層的結構牆的厚度遞減，較高樓層的內部面積，一般比較低樓層的內部面積稍大。
- 部份樓層外牆範圍設有建築裝飾及/或外露喉管，其位置請參考最新批准的建築圖則。
- 部份住宅單位的露台及/或平台及/或工作平台及/或空調機平台及/或外牆設有外露及/或內藏之公用喉管，其位置請參考最新批准的建築圖則及/或機電設計圖。
- 部份住宅單位客/飯廳、睡房、走廊及/或廚房有假天花及/或上層單位之跌級樓板用以安裝空調系統及/或機電設備。
- 於本樓面平面圖顯示露台或工作平台時，該露台或（視屬何情況而定）工作平台之外部分界以虛線標出。該虛線外有一實線，該兩線間之範圍顯示該露台或（視屬何情況而定）工作平台以外之建築裝飾或覆蓋層。
- 平面圖之尺規所列數字以毫米標示。
- 請參閱本售樓說明書第 28 頁之圖例以協助閱讀此部分的發展項目的住宅物業的樓面平面圖及其顯示之名稱和簡稱。



# Floor Plans of Residential Properties in the Phase of the Development

## 發展項目期數的住宅物業的樓面平面圖

Tower 6 6th - 12th Floor Plan  
第六座六至十二樓平面圖



Floor Plans of Residential Properties in the Phase of the Development

發展項目期數的住宅物業的樓面平面圖

Tower 6 6th - 12th Floor Plan

第六座六至十二樓平面圖

	TOWER 座	FLOOR 樓層	UNIT 單位			
			A	B	C	D
Thickness of Floor Slab(excluding plaster) (mm) 樓板( 不包括灰泥) 的厚度( 毫米)	Tower 6 第六座	6/F - 11/F 六樓至 十一樓	125	125	125	125
Floor-to-Floor Height (mm) 層與層之間的高度( 毫米)			3150	3150	3150	3150
Thickness of Floor Slab(excluding plaster) (mm) 樓板( 不包括灰泥) 的厚度( 毫米)		12/F 十二樓	150	125	125	150
Floor-to-Floor Height (mm) 層與層之間的高度( 毫米)			3175	3150	3150	3175

Remarks:

- The internal areas of the residential properties on the upper floors will generally be slightly larger than those on the lower floors because of the reducing thickness of the structural walls on the upper floors.
- There are architectural features and / or exposed pipes on external walls of some of the floors. For their locations, please refer to the latest approved building plans.
- Exposed or concealed common pipes are located at / adjacent to balcony and / or flat roof and / or utility platform and / or air-conditioning platform and / or external wall of some residential units. For their locations, please refer to the latest approved building plans and / or electrical and mechanical design drawings.
- Some residential units have ceiling bulkheads and / or sunken slab from unit above, for the air-conditioning system and / or electrical and mechanical services, located at living / dining room, bedrooms, corridor and / or kitchen.
- When showing a balcony or utility platform on this floor plan, a dotted line is used to demarcate the location of the external boundary of that balcony or (as the case may be) utility platform. There is a solid line outside that dotted line. The area between those two lines represents the architectural features or claddings outside that balcony or (as the case may be) utility platform.
- The dimensions of the floor plan are all in millimeter.
- Please refer to page 28 of this sales brochure for legend of the terms and abbreviations in studying the floor plans of residential properties in the Development.

備註:

- 因住宅物業的較高樓層的結構牆的厚度遞減，較高樓層的內部面積，一般比較低樓層的內部面積稍大。
- 部份樓層外牆範圍設有建築裝飾及/或外露喉管，其位置請參考最新批准的建築圖則。
- 部份住宅單位的露台及/或平台及/或工作平台及/或空調機平台及/或外牆設有外露及/或內藏之公用喉管，其位置請參考最新批准的建築圖則及/或機電設計圖。
- 部份住宅單位客/飯廳、睡房、走廊及/或廚房有假天花及/或上層單位之跌級樓板用以安裝空調系統及/或機電設備。
- 於本樓面平面圖顯示露台或工作平台時，該露台或（視屬何情況而定）工作平台之外部分界以虛線標出。該虛線外有一實線，該兩線間之範圍顯示該露台或（視屬何情況而定）工作平台以外之建築裝飾或覆蓋層。
- 平面圖之尺規所列數字以毫米標示。
- 請參閱本售樓說明書第 28 頁之圖例以協助閱讀此部分的發展項目的住宅物業的樓面平面圖及其顯示之名稱和簡稱。

# Floor Plans of Residential Properties in the Phase of the Development

## 發展項目期數的住宅物業的樓面平面圖

Tower 6 15th Floor Plan  
第六座十五樓平面圖



Floor Plans of Residential Properties in the Phase of the Development

發展項目期數的住宅物業的樓面平面圖

Tower 6 15th Floor Plan  
第六座十五樓平面圖

	TOWER 座	FLOOR 樓層	UNIT 單位			
			A	B	C	D
Thickness of Floor Slab(excluding plaster) (mm) 樓板( 不包括灰泥) 的厚度( 毫米)	Tower 6 第六座	15/F 十五樓	-	125	125	-
Floor-to-Floor Height (mm) 層與層之間的高度( 毫米)			-	3150	3150	-

Remarks:

- The internal areas of the residential properties on the upper floors will generally be slightly larger than those on the lower floors because of the reducing thickness of the structural walls on the upper floors.
- There are architectural features and / or exposed pipes on external walls of some of the floors. For their locations, please refer to the latest approved building plans.
- Exposed or concealed common pipes are located at / adjacent to balcony and / or flat roof and / or utility platform and / or air-conditioning platform and / or external wall of some residential units. For their locations, please refer to the latest approved building plans and / or electrical and mechanical design drawings.
- Some residential units have ceiling bulkheads and / or sunken slab from unit above, for the air-conditioning system and / or electrical and mechanical services, located at living / dining room, bedrooms, corridor and / or kitchen.
- When showing a balcony or utility platform on this floor plan, a dotted line is used to demarcate the location of the external boundary of that balcony or (as the case may be) utility platform. There is a solid line outside that dotted line. The area between those two lines represents the architectural features or claddings outside that balcony or (as the case may be) utility platform.
- The dimensions of the floor plan are all in millimeter.
- Please refer to page 28 of this sales brochure for legend of the terms and abbreviations in studying the floor plans of residential properties in the Development.

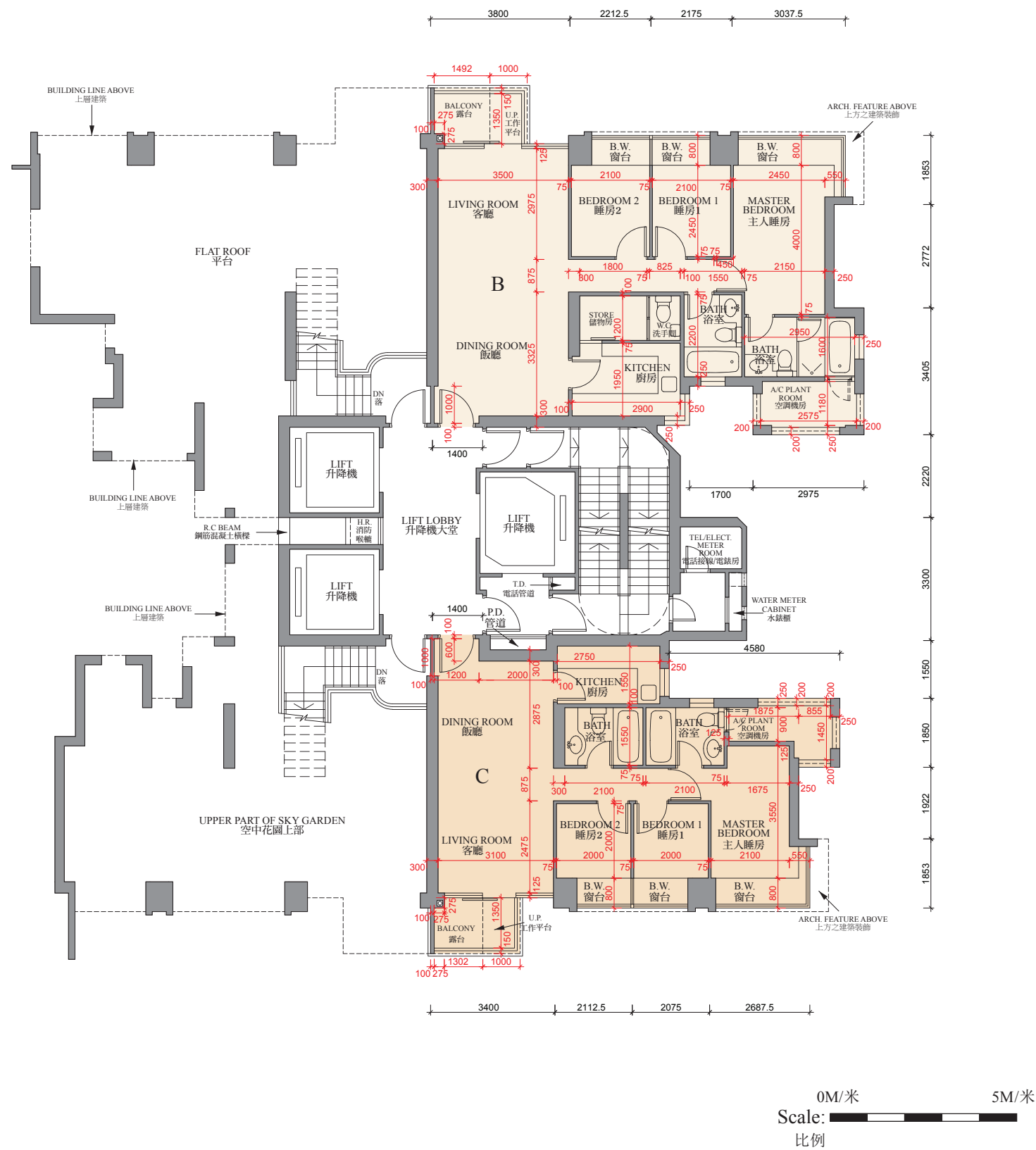
備註:

- 因住宅物業的較高樓層的結構牆的厚度遞減，較高樓層的內部面積，一般比較低樓層的內部面積稍大。
- 部份樓層外牆範圍設有建築裝飾及/或外露喉管，其位置請參考最新批准的建築圖則。
- 部份住宅單位的露台及/或平台及/或工作平台及/或空調機平台及/或外牆設有外露及/或內藏之公用喉管，其位置請參考最新批准的建築圖則及/或機電設計圖。
- 部份住宅單位客/飯廳、睡房、走廊及/或廚房有假天花及/或上層單位之跌級樓板用以安裝空調系統及/或機電設備。
- 於本樓面平面圖顯示露台或工作平台時，該露台或（視屬何情況而定）工作平台之外部分界以虛線標出。該虛線外有一實線，該兩線間之範圍顯示該露台或（視屬何情況而定）工作平台以外之建築裝飾或覆蓋層。
- 平面圖之尺規所列數字以毫米標示。
- 請參閱本售樓說明書第 28 頁之圖例以協助閱讀此部分的發展項目的住宅物業的樓面平面圖及其顯示之名稱和簡稱。

# Floor Plans of Residential Properties in the Phase of the Development

## 發展項目期數的住宅物業的樓面平面圖

Tower 6 16th Floor Plan  
第六座十六樓平面圖





Floor Plans of Residential Properties in the Phase of the Development

發展項目期數的住宅物業的樓面平面圖

Tower 6 16th Floor Plan  
第六座十六樓平面圖

	TOWER 座	FLOOR 樓層	UNIT 單位			
			A	B	C	D
Thickness of Floor Slab(excluding plaster) (mm) 樓板( 不包括灰泥) 的厚度( 毫米)	Tower 6 第六座	16/F 十六樓	-	125	125	-
Floor-to-Floor Height (mm) 層與層之間的高度( 毫米)			-	3150	3150	-

Remarks:

- The internal areas of the residential properties on the upper floors will generally be slightly larger than those on the lower floors because of the reducing thickness of the structural walls on the upper floors.
- There are architectural features and / or exposed pipes on external walls of some of the floors. For their locations, please refer to the latest approved building plans.
- Exposed or concealed common pipes are located at / adjacent to balcony and / or flat roof and / or utility platform and / or air-conditioning platform and / or external wall of some residential units. For their locations, please refer to the latest approved building plans and / or electrical and mechanical design drawings.
- Some residential units have ceiling bulkheads and / or sunken slab from unit above, for the air-conditioning system and / or electrical and mechanical services, located at living / dining room, bedrooms, corridor and / or kitchen.
- When showing a balcony or utility platform on this floor plan, a dotted line is used to demarcate the location of the external boundary of that balcony or (as the case may be) utility platform. There is a solid line outside that dotted line. The area between those two lines represents the architectural features or claddings outside that balcony or (as the case may be) utility platform.
- The dimensions of the floor plan are all in millimeter.
- Please refer to page 28 of this sales brochure for legend of the terms and abbreviations in studying the floor plans of residential properties in the Development.

備註:

- 因住宅物業的較高樓層的結構牆的厚度遞減，較高樓層的內部面積，一般比較低樓層的內部面積稍大。
- 部份樓層外牆範圍設有建築裝飾及/或外露喉管，其位置請參考最新批准的建築圖則。
- 部份住宅單位的露台及/或平台及/或工作平台及/或空調機平台及/或外牆設有外露及/或內藏之公用喉管，其位置請參考最新批准的建築圖則及/或機電設計圖。
- 部份住宅單位客/飯廳、睡房、走廊及/或廚房有假天花及/或上層單位之跌級樓板用以安裝空調系統及/或機電設備。
- 於本樓面平面圖顯示露台或工作平台時，該露台或（視屬何情況而定）工作平台之外部分界以虛線標出。該虛線外有一實線，該兩線間之範圍顯示該露台或（視屬何情況而定）工作平台以外之建築裝飾或覆蓋層。
- 平面圖之尺規所列數字以毫米標示。
- 請參閱本售樓說明書第 28 頁之圖例以協助閱讀此部分的發展項目的住宅物業的樓面平面圖及其顯示之名稱和簡稱。

# Floor Plans of Residential Properties in the Phase of the Development

## 發展項目期數的住宅物業的樓面平面圖

Tower 6 17th - 23rd, 25th, 27th - 33rd, 35th - 39th & 50th Floor Plan  
第六座十七樓至二十三樓、二十五樓、二十七樓至三十三樓、三十五樓至三十九樓及五十樓平面圖



Floor Plans of Residential Properties in the Phase of the Development

發展項目期數的住宅物業的樓面平面圖

Tower 6 17th - 23rd, 25th, 27th - 33rd, 35th - 39th & 50th Floor Plan

第六座十七樓至二十三樓、二十五樓、二十七樓至三十三樓、三十五樓至三十九樓及五十樓平面圖

	TOWER 座	FLOOR 樓層	UNIT 單位			
			A	B	C	D
Thickness of Floor Slab(excluding plaster) (mm) 樓板( 不包括灰泥) 的厚度( 毫米)	Tower 6 第六座	17/F - 23/F, 25/F, 27/F -33/F, 35/F - 39/F, 50/F 十七樓至 二十三樓、 二十五樓、 二十七樓至 三十三樓、 三十五樓至 三十九樓、 五十樓	125	125	125	125
Floor-to-Floor Height (mm) 層與層之間的高度( 毫米)			3150	3150	3150	3150

Remarks:

- The internal areas of the residential properties on the upper floors will generally be slightly larger than those on the lower floors because of the reducing thickness of the structural walls on the upper floors.
- There are architectural features and / or exposed pipes on external walls of some of the floors. For their locations, please refer to the latest approved building plans.
- Exposed or concealed common pipes are located at / adjacent to balcony and / or flat roof and / or utility platform and / or air-conditioning platform and / or external wall of some residential units. For their locations, please refer to the latest approved building plans and / or electrical and mechanical design drawings.
- Some residential units have ceiling bulkheads and / or sunken slab from unit above, for the air-conditioning system and / or electrical and mechanical services, located at living / dining room, bedrooms, corridor and / or kitchen.
- When showing a balcony or utility platform on this floor plan, a dotted line is used to demarcate the location of the external boundary of that balcony or (as the case may be) utility platform. There is a solid line outside that dotted line. The area between those two lines represents the architectural features or claddings outside that balcony or (as the case may be) utility platform.
- The dimensions of the floor plan are all in millimeter.
- Please refer to page 28 of this sales brochure for legend of the terms and abbreviations in studying the floor plans of residential properties in the Development.

備註:

- 因住宅物業的較高樓層的結構牆的厚度遞減，較高樓層的內部面積，一般比較低樓層的內部面積稍大。
- 部份樓層外牆範圍設有建築裝飾及/或外露喉管，其位置請參考最新批准的建築圖則。
- 部份住宅單位的露台及/或平台及/或工作平台及/或空調機平台及/或外牆設有外露及/或內藏之公用喉管，其位置請參考最新批准的建築圖則及/或機電設計圖。
- 部份住宅單位客/飯廳、睡房、走廊及/或廚房有假天花及/或上層單位之跌級樓板用以安裝空調系統及/或機電設備。
- 於本樓面平面圖顯示露台或工作平台時，該露台或（視屬何情況而定）工作平台之外部分界以虛線標出。該虛線外有一實線，該兩線間之範圍顯示該露台或（視屬何情況而定）工作平台以外之建築裝飾或覆蓋層。
- 平面圖之尺規所列數字以毫米標示。
- 請參閱本售樓說明書第 28 頁之圖例以協助閱讀此部分的發展項目的住宅物業的樓面平面圖及其顯示之名稱和簡稱。

# Floor Plans of Residential Properties in the Phase of the Development

## 發展項目期數的住宅物業的樓面平面圖

Tower 6 51st, 52nd, 55th - 57th Floor Plan  
第六座五十一樓、五十二樓、五十五樓至五十七樓平面圖



Floor Plans of Residential Properties in the Phase of the Development

發展項目期數的住宅物業的樓面平面圖

Tower 6 51st, 52nd, 55th - 57th Floor Plan

第六座五十一樓、五十二樓、五十五樓至五十七樓平面圖

	TOWER 座	FLOOR 樓層	UNIT 單位			
			A	B	C	D
Thickness of Floor Slab(excluding plaster) (mm) 樓板( 不包括灰泥) 的厚度( 毫米)	Tower 6 第六座	51/F 五十一樓	125	125	125	125
Floor-to-Floor Height (mm) 層與層之間的高度( 毫米)			3150	3150	3150	3150
Thickness of Floor Slab(excluding plaster) (mm) 樓板( 不包括灰泥) 的厚度( 毫米)		52/F, 55/F, 56/F 五十二樓、 五十五樓、 五十六樓	125, 175	125, 175	125, 175	125, 175
Floor-to-Floor Height (mm) 層與層之間的高度( 毫米)			3150	3150	3150	3150
Thickness of Floor Slab(excluding plaster) (mm) 樓板( 不包括灰泥) 的厚度( 毫米)		57/F 五十七樓	125	125	125	125
Floor-to-Floor Height (mm) 層與層之間的高度( 毫米)			3150	3150	3150	3150

Remarks:

- The internal areas of the residential properties on the upper floors will generally be slightly larger than those on the lower floors because of the reducing thickness of the structural walls on the upper floors.
- There are architectural features and / or exposed pipes on external walls of some of the floors. For their locations, please refer to the latest approved building plans.
- Exposed or concealed common pipes are located at / adjacent to balcony and / or flat roof and / or utility platform and / or air-conditioning platform and / or external wall of some residential units. For their locations, please refer to the latest approved building plans and / or electrical and mechanical design drawings.
- Some residential units have ceiling bulkheads and / or sunken slab from unit above, for the air-conditioning system and / or electrical and mechanical services, located at living / dining room, bedrooms, corridor and / or kitchen.
- When showing a balcony or utility platform on this floor plan, a dotted line is used to demarcate the location of the external boundary of that balcony or (as the case may be) utility platform. There is a solid line outside that dotted line. The area between those two lines represents the architectural features or claddings outside that balcony or (as the case may be) utility platform.
- The dimensions of the floor plan are all in millimeter.
- Please refer to page 28 of this sales brochure for legend of the terms and abbreviations in studying the floor plans of residential properties in the Development.

備註:

- 因住宅物業的較高樓層的結構牆的厚度遞減，較高樓層的內部面積，一般比較低樓層的內部面積稍大。
- 部份樓層外牆範圍設有建築裝飾及/或外露喉管，其位置請參考最新批准的建築圖則。
- 部份住宅單位的露台及/或平台及/或工作平台及/或空調機平台及/或外牆設有外露及/或內藏之公用喉管，其位置請參考最新批准的建築圖則及/或機電設計圖。
- 部份住宅單位客/飯廳、睡房、走廊及/或廚房有假天花及/或上層單位之跌級樓板用以安裝空調系統及/或機電設備。
- 於本樓面平面圖顯示露台或工作平台時，該露台或（視屬何情況而定）工作平台之外部分界以虛線標出。該虛線外有一實線，該兩線間之範圍顯示該露台或（視屬何情況而定）工作平台以外之建築裝飾或覆蓋層。
- 平面圖之尺規所列數字以毫米標示。
- 請參閱本售樓說明書第 28 頁之圖例以協助閱讀此部分的發展項目的住宅物業的樓面平面圖及其顯示之名稱和簡稱。



# Floor Plans of Residential Properties in the Phase of the Development

## 發展項目期數的住宅物業的樓面平面圖

Tower 6 60th Floor Plan  
第六座六十樓平面圖



0M/米 5M/米  
Scale: 比例

Floor Plans of Residential Properties in the Phase of the Development

發展項目期數的住宅物業的樓面平面圖

Tower 6 60th Floor Plan  
第六座六十樓平面圖

	TOWER 座	FLOOR 樓層	UNIT 單位			
			A	B	C	D
Thickness of Floor Slab(excluding plaster) (mm) 樓板( 不包括灰泥) 的厚度( 毫米)	Tower 6 第六座	60/F 六十樓	125, 175	-	125, 150	125
Floor-to-Floor Height (mm) 層與層之間的高度( 毫米)			3150	-	3150, 3175	3150

Remarks:

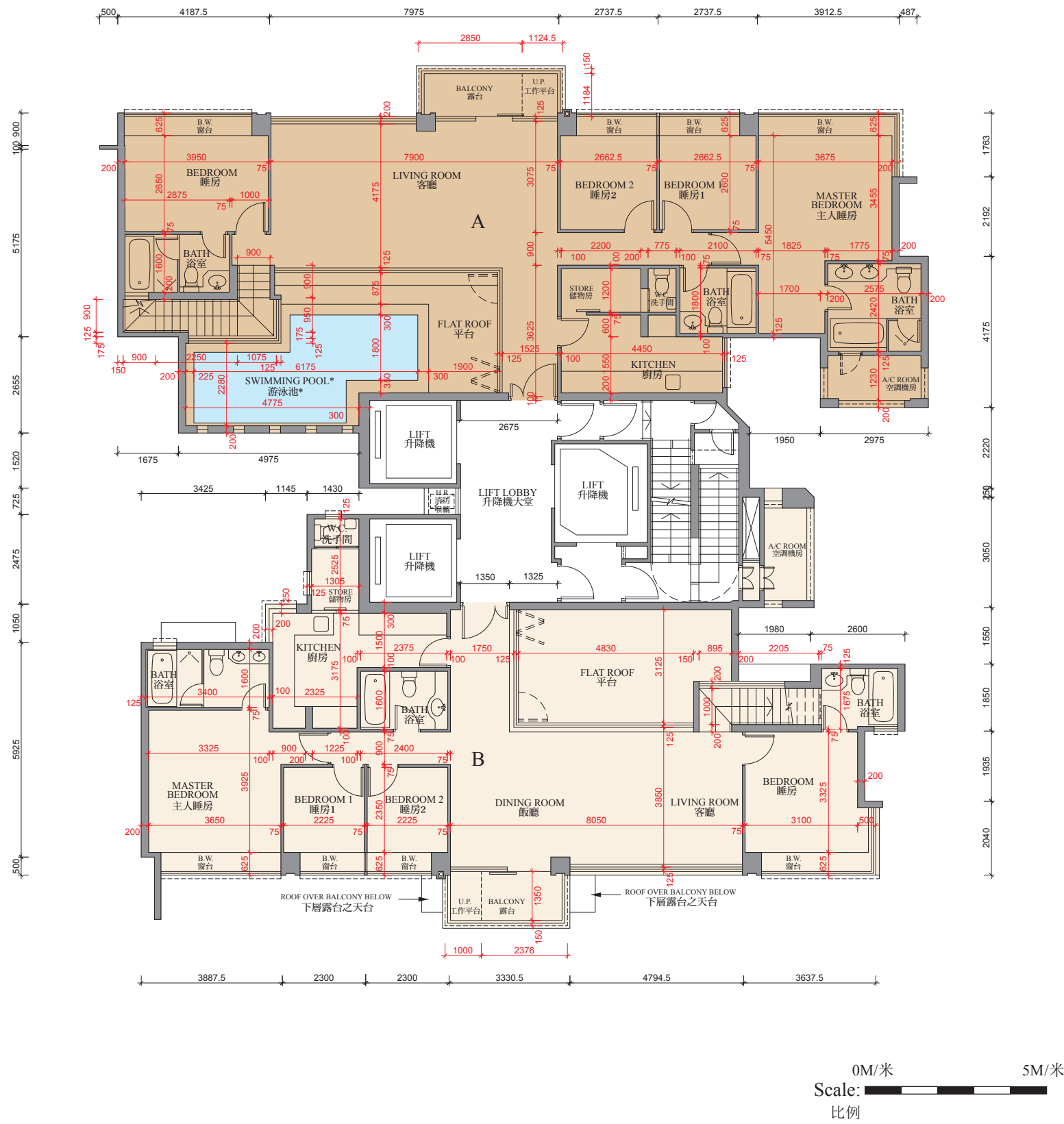
- The internal areas of the residential properties on the upper floors will generally be slightly larger than those on the lower floors because of the reducing thickness of the structural walls on the upper floors.
- There are architectural features and / or exposed pipes on external walls of some of the floors. For their locations, please refer to the latest approved building plans.
- Exposed or concealed common pipes are located at / adjacent to balcony and / or flat roof and / or utility platform and / or air-conditioning platform and / or external wall of some residential units. For their locations, please refer to the latest approved building plans and / or electrical and mechanical design drawings.
- Some residential units have ceiling bulkheads and / or sunken slab from unit above, for the air-conditioning system and / or electrical and mechanical services, located at living / dining room, bedrooms, corridor and / or kitchen.
- When showing a balcony or utility platform on this floor plan, a dotted line is used to demarcate the location of the external boundary of that balcony or (as the case may be) utility platform. There is a solid line outside that dotted line. The area between those two lines represents the architectural features or claddings outside that balcony or (as the case may be) utility platform.
- The dimensions of the floor plan are all in millimeter.
- Please refer to page 28 of this sales brochure for legend of the terms and abbreviations in studying the floor plans of residential properties in the Development.

備註:

- 因住宅物業的較高樓層的結構牆的厚度遞減，較高樓層的內部面積，一般比較低樓層的內部面積稍大。
- 部份樓層外牆範圍設有建築裝飾及/或外露喉管，其位置請參考最新批准的建築圖則。
- 部份住宅單位的露台及/或平台及/或工作平台及/或空調機平台及/或外牆設有外露及/或內藏之公用喉管，其位置請參考最新批准的建築圖則及/或機電設計圖。
- 部份住宅單位客/飯廳、睡房、走廊及/或廚房有假天花及/或上層單位之跌級樓板用以安裝空調系統及/或機電設備。
- 於本樓面平面圖顯示露台或工作平台時，該露台或（視屬何情況而定）工作平台之外部分界以虛線標出。該虛線外有一實線，該兩線間之範圍顯示該露台或（視屬何情況而定）工作平台以外之建築裝飾或覆蓋層。
- 平面圖之尺規所列數字以毫米標示。
- 請參閱本售樓說明書第 28 頁之圖例以協助閱讀此部分的發展項目的住宅物業的樓面平面圖及其顯示之名稱和簡稱。

Floor Plans of Residential Properties in the Phase of the Development  
發展項目期數的住宅物業的樓面平面圖

Tower 6 61st Floor Plan  
第六座六十一樓平面圖



Floor Plans of Residential Properties in the Phase of the Development

發展項目期數的住宅物業的樓面平面圖

Tower 6 61st Floor Plan  
第六座六十一樓平面圖

	TOWER 座	FLOOR 樓層	UNIT 單位	
			A	B
Thickness of Floor Slab(excluding plaster) (mm) 樓板( 不包括灰泥) 的厚度( 毫米)	Tower 6 第六座	61/F 六十一樓	150, 175, 200	150, 175, 200
Floor-to-Floor Height (mm) 層與層之間的高度( 毫米)			3500	3500

\* A swimming pool is provided in the flat roof of this unit. The area of the flat roof specified in the section “Area of Residential Properties in the Development” includes the area of the swimming pool.

Remarks:

- The internal areas of the residential properties on the upper floors will generally be slightly larger than those on the lower floors because of the reducing thickness of the structural walls on the upper floors.
- There are architectural features and / or exposed pipes on external walls of some of the floors. For their locations, please refer to the latest approved building plans.
- Exposed or concealed common pipes are located at / adjacent to balcony and / or flat roof and / or utility platform and / or air-conditioning platform and / or external wall of some residential units. For their locations, please refer to the latest approved building plans and / or electrical and mechanical design drawings.
- Some residential units have ceiling bulkheads and / or sunken slab from unit above, for the air-conditioning system and / or electrical and mechanical services, located at living / dining room, bedrooms, corridor and / or kitchen.
- When showing a balcony or utility platform on this floor plan, a dotted line is used to demarcate the location of the external boundary of that balcony or (as the case may be) utility platform. There is a solid line outside that dotted line. The area between those two lines represents the architectural features or claddings outside that balcony or (as the case may be) utility platform.
- The dimensions of the floor plan are all in millimeter.
- Please refer to page 28 of this sales brochure for legend of the terms and abbreviations in studying the floor plans of residential properties in the Development.

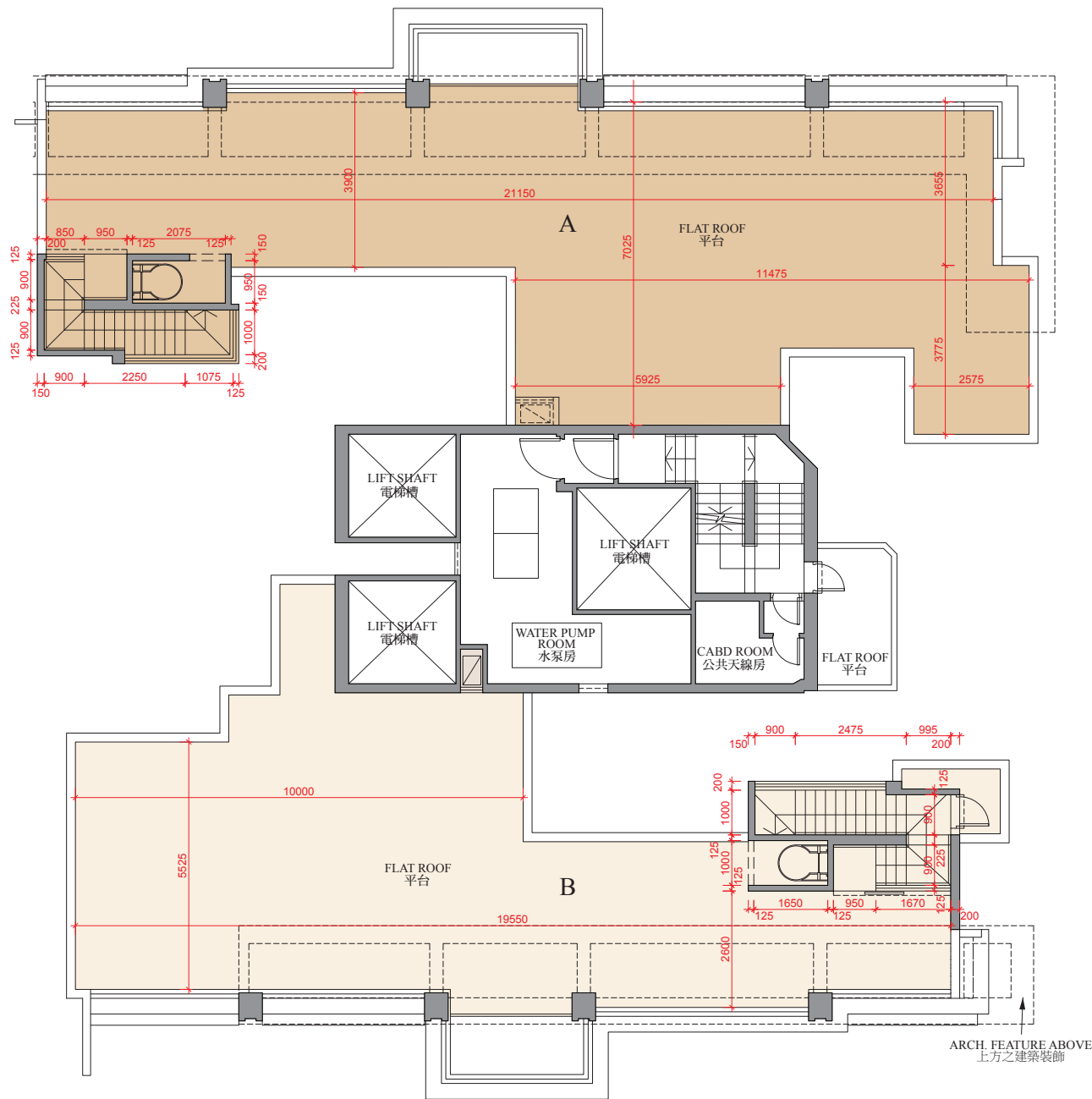
\* 此單位之平台內設有泳池。「發展項目中的住宅物業的面積」一節所列出該平台之面積包括平台內泳池之面積。

備註:

- 因住宅物業的較高樓層的結構牆的厚度遞減，較高樓層的內部面積，一般比較低樓層的內部面積稍大。
- 部份樓層外牆範圍設有建築裝飾及/或外露喉管，其位置請參考最新批准的建築圖則。
- 部份住宅單位的露台及/或平台及/或工作平台及/或空調機平台及/或外牆設有外露及/或內藏之公用喉管，其位置請參考最新批准的建築圖則及/或機電設計圖。
- 部份住宅單位客/飯廳、睡房、走廊及/或廚房有假天花及/或上層單位之跌級樓板用以安裝空調系統及/或機電設備。
- 於本樓面平面圖顯示露台或工作平台時，該露台或（視屬何情況而定）工作平台之外部分界以虛線標出。該虛線外有一實線，該兩線間之範圍顯示該露台或（視屬何情況而定）工作平台以外之建築裝飾或覆蓋層。
- 平面圖之尺規所列數字以毫米標示。
- 請參閱本售樓說明書第 28 頁之圖例以協助閱讀此部分的發展項目的住宅物業的樓面平面圖及其顯示之名稱和簡稱。

Floor Plans of Residential Properties in the Phase of the Development  
發展項目期數的住宅物業的樓面平面圖

Tower 6 Roof Terrace Floor Plan  
第六座天台平面圖





Floor Plans of Residential Properties in the Phase of the Development

發展項目期數的住宅物業的樓面平面圖

Tower 6 Roof Terrace Floor Plan

第六座天台平面圖

Remarks:

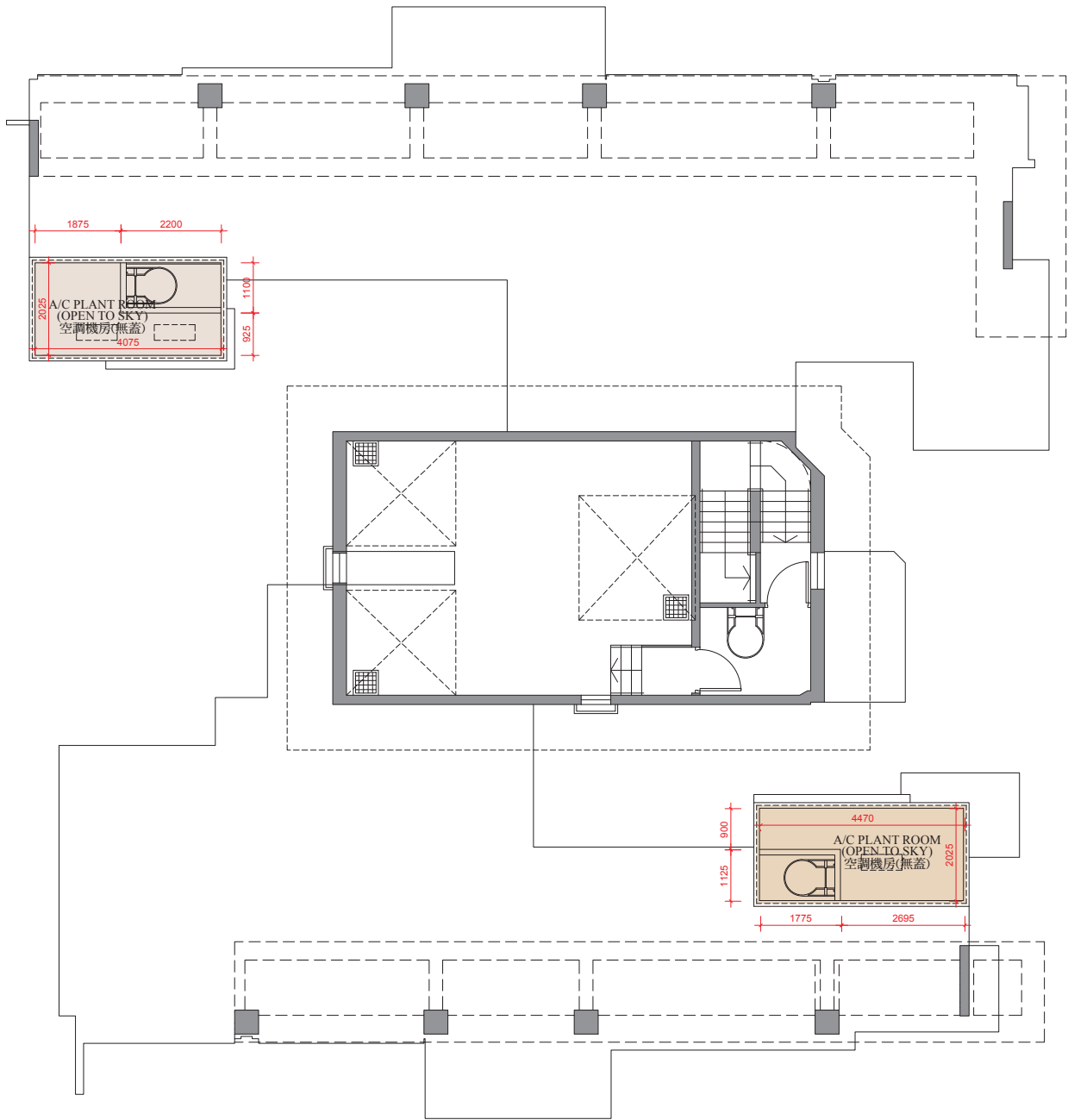
- The internal areas of the residential properties on the upper floors will generally be slightly larger than those on the lower floors because of the reducing thickness of the structural walls on the upper floors.
- There are architectural features and / or exposed pipes on external walls of some of the floors. For their locations, please refer to the latest approved building plans.
- Exposed or concealed common pipes are located at / adjacent to balcony and / or flat roof and / or utility platform and / or air-conditioning platform and / or external wall of some residential units. For their locations, please refer to the latest approved building plans and / or electrical and mechanical design drawings.
- Some residential units have ceiling bulkheads and / or sunken slab from unit above, for the air-conditioning system and / or electrical and mechanical services, located at living / dining room, bedrooms, corridor and / or kitchen.
- When showing a balcony or utility platform on this floor plan, a dotted line is used to demarcate the location of the external boundary of that balcony or (as the case may be) utility platform. There is a solid line outside that dotted line. The area between those two lines represents the architectural features or claddings outside that balcony or (as the case may be) utility platform.
- The dimensions of the floor plan are all in millimeter.
- Please refer to page 28 of this sales brochure for legend of the terms and abbreviations in studying the floor plans of residential properties in the Development.

備註:

- 因住宅物業的較高樓層的結構牆的厚度遞減，較高樓層的內部面積，一般比較低樓層的內部面積稍大。
- 部份樓層外牆範圍設有建築裝飾及/或外露喉管，其位置請參考最新批准的建築圖則。
- 部份住宅單位的露台及/或平台及/或工作平台及/或空調機平台及/或外牆設有外露及/或內藏之公用喉管，其位置請參考最新批准的建築圖則及/或機電設計圖。
- 部份住宅單位客/飯廳、睡房、走廊及/或廚房有假天花及/或上層單位之跌級樓板用以安裝空調系統及/或機電設備。
- 於本樓面平面圖顯示露台或工作平台時，該露台或（視屬何情況而定）工作平台之外部分界以虛線標出。該虛線外有一實線，該兩線間之範圍顯示該露台或（視屬何情況而定）工作平台以外之建築裝飾或覆蓋層。
- 平面圖之尺規所列數字以毫米標示。
- 請參閱本售樓說明書第 28 頁之圖例以協助閱讀此部分的發展項目的住宅物業的樓面平面圖及其顯示之名稱和簡稱。

Floor Plans of Residential Properties in the Phase of the Development  
發展項目期數的住宅物業的樓面平面圖

Tower 6 Upper Roof Floor Plan  
第六座上層天台平面圖



0M/米 5M/米  
Scale: 比例

Floor Plans of Residential Properties in the Phase of the Development

發展項目期數的住宅物業的樓面平面圖

Tower 6 Upper Roof Floor Plan

第六座上層天台平面圖

Remarks:

- The internal areas of the residential properties on the upper floors will generally be slightly larger than those on the lower floors because of the reducing thickness of the structural walls on the upper floors.
- There are architectural features and / or exposed pipes on external walls of some of the floors. For their locations, please refer to the latest approved building plans.
- Exposed or concealed common pipes are located at / adjacent to balcony and / or flat roof and / or utility platform and / or air-conditioning platform and / or external wall of some residential units. For their locations, please refer to the latest approved building plans and / or electrical and mechanical design drawings.
- Some residential units have ceiling bulkheads and / or sunken slab from unit above, for the air-conditioning system and / or electrical and mechanical services, located at living / dining room, bedrooms, corridor and / or kitchen.
- When showing a balcony or utility platform on this floor plan, a dotted line is used to demarcate the location of the external boundary of that balcony or (as the case may be) utility platform. There is a solid line outside that dotted line. The area between those two lines represents the architectural features or claddings outside that balcony or (as the case may be) utility platform.
- The dimensions of the floor plan are all in millimeter.
- Please refer to page 28 of this sales brochure for legend of the terms and abbreviations in studying the floor plans of residential properties in the Development.

備註:

- 因住宅物業的較高樓層的結構牆的厚度遞減，較高樓層的內部面積，一般比較低樓層的內部面積稍大。
- 部份樓層外牆範圍設有建築裝飾及/或外露喉管，其位置請參考最新批准的建築圖則。
- 部份住宅單位的露台及/或平台及/或工作平台及/或空調機平台及/或外牆設有外露及/或內藏之公用喉管，其位置請參考最新批准的建築圖則及/或機電設計圖。
- 部份住宅單位客/飯廳、睡房、走廊及/或廚房有假天花及/或上層單位之跌級樓板用以安裝空調系統及/或機電設備。
- 於本樓面平面圖顯示露台或工作平台時，該露台或（視屬何情況而定）工作平台之外部分界以虛線標出。該虛線外有一實線，該兩線間之範圍顯示該露台或（視屬何情況而定）工作平台以外之建築裝飾或覆蓋層。
- 平面圖之尺規所列數字以毫米標示。
- 請參閱本售樓說明書第 28 頁之圖例以協助閱讀此部分的發展項目的住宅物業的樓面平面圖及其顯示之名稱和簡稱。

# Floor Plans of Residential Properties in the Phase of the Development

## 發展項目期數的住宅物業的樓面平面圖

Tower 7 5th Floor Plan  
第七座五樓平面圖



Floor Plans of Residential Properties in the Phase of the Development

發展項目期數的住宅物業的樓面平面圖

Tower 7 5th Floor Plan  
第七座五樓平面圖

	TOWER 座	FLOOR 樓層	UNIT 單位		
			A	B	C
Thickness of Floor Slab(excluding plaster) (mm) 樓板( 不包括灰泥) 的厚度( 毫米)	Tower 7 第七座	5/F 五樓	125	125	125
Floor-to-Floor Height (mm) 層與層之間的高度( 毫米)			3150	3150	3150

Remarks:

- The internal areas of the residential properties on the upper floors will generally be slightly larger than those on the lower floors because of the reducing thickness of the structural walls on the upper floors.
- There are architectural features and / or exposed pipes on external walls of some of the floors. For their locations, please refer to the latest approved building plans.
- Exposed or concealed common pipes are located at / adjacent to balcony and / or flat roof and / or utility platform and / or air-conditioning platform and / or external wall of some residential units. For their locations, please refer to the latest approved building plans and / or electrical and mechanical design drawings.
- Some residential units have ceiling bulkheads and / or sunken slab from unit above, for the air-conditioning system and / or electrical and mechanical services, located at living / dining room, bedrooms, corridor and / or kitchen.
- When showing a balcony or utility platform on this floor plan, a dotted line is used to demarcate the location of the external boundary of that balcony or (as the case may be) utility platform. There is a solid line outside that dotted line. The area between those two lines represents the architectural features or claddings outside that balcony or (as the case may be) utility platform.
- The dimensions of the floor plan are all in millimeter.
- Please refer to page 28 of this sales brochure for legend of the terms and abbreviations in studying the floor plans of residential properties in the Development.

備註:

- 因住宅物業的較高樓層的結構牆的厚度遞減，較高樓層的內部面積，一般比較低樓層的內部面積稍大。
- 部份樓層外牆範圍設有建築裝飾及/或外露喉管，其位置請參考最新批准的建築圖則。
- 部份住宅單位的露台及/或平台及/或工作平台及/或空調機平台及/或外牆設有外露及/或內藏之公用喉管，其位置請參考最新批准的建築圖則及/或機電設計圖。
- 部份住宅單位客/飯廳、睡房、走廊及/或廚房有假天花及/或上層單位之跌級樓板用以安裝空調系統及/或機電設備。
- 於本樓面平面圖顯示露台或工作平台時，該露台或（視屬何情況而定）工作平台之外部分界以虛線標出。該虛線外有一實線，該兩線間之範圍顯示該露台或（視屬何情況而定）工作平台以外之建築裝飾或覆蓋層。
- 平面圖之尺規所列數字以毫米標示。
- 請參閱本售樓說明書第 28 頁之圖例以協助閱讀此部分的發展項目的住宅物業的樓面平面圖及其顯示之名稱和簡稱。



# Floor Plans of Residential Properties in the Phase of the Development

## 發展項目期數的住宅物業的樓面平面圖

Tower 7 6th - 12th Floor Plan  
第七座六至十二樓平面圖



0M/米 5M/米  
Scale: 比例

Floor Plans of Residential Properties in the Phase of the Development

發展項目期數的住宅物業的樓面平面圖

Tower 7 6th - 12th Floor Plan

第七座六至十二樓平面圖

	TOWER 座	FLOOR 樓層	UNIT 單位		
			A	B	C
Thickness of Floor Slab(excluding plaster) (mm) 樓板( 不包括灰泥) 的厚度( 毫米)	Tower 7 第七座	6/F - 11/F 六樓至 十一樓	125	125	125
Floor-to-Floor Height (mm) 層與層之間的高度( 毫米)			3150	3150	3150
Thickness of Floor Slab(excluding plaster) (mm) 樓板( 不包括灰泥) 的厚度( 毫米)		12/F 十二樓	125	150	125
Floor-to-Floor Height (mm) 層與層之間的高度( 毫米)			3150	3175	3150

Remarks:

- The internal areas of the residential properties on the upper floors will generally be slightly larger than those on the lower floors because of the reducing thickness of the structural walls on the upper floors.
- There are architectural features and / or exposed pipes on external walls of some of the floors. For their locations, please refer to the latest approved building plans.
- Exposed or concealed common pipes are located at / adjacent to balcony and / or flat roof and / or utility platform and / or air-conditioning platform and / or external wall of some residential units. For their locations, please refer to the latest approved building plans and / or electrical and mechanical design drawings.
- Some residential units have ceiling bulkheads and / or sunken slab from unit above, for the air-conditioning system and / or electrical and mechanical services, located at living / dining room, bedrooms, corridor and / or kitchen.
- When showing a balcony or utility platform on this floor plan, a dotted line is used to demarcate the location of the external boundary of that balcony or (as the case may be) utility platform. There is a solid line outside that dotted line. The area between those two lines represents the architectural features or claddings outside that balcony or (as the case may be) utility platform.
- The dimensions of the floor plan are all in millimeter.
- Please refer to page 28 of this sales brochure for legend of the terms and abbreviations in studying the floor plans of residential properties in the Development.

備註:

- 因住宅物業的較高樓層的結構牆的厚度遞減，較高樓層的內部面積，一般比較低樓層的內部面積稍大。
- 部份樓層外牆範圍設有建築裝飾及/或外露喉管，其位置請參考最新批准的建築圖則。
- 部份住宅單位的露台及/或平台及/或工作平台及/或空調機平台及/或外牆設有外露及/或內藏之公用喉管，其位置請參考最新批准的建築圖則及/或機電設計圖。
- 部份住宅單位客/飯廳、睡房、走廊及/或廚房有假天花及/或上層單位之跌級樓板用以安裝空調系統及/或機電設備。
- 於本樓面平面圖顯示露台或工作平台時，該露台或（視屬何情況而定）工作平台之外部分界以虛線標出。該虛線外有一實線，該兩線間之範圍顯示該露台或（視屬何情況而定）工作平台以外之建築裝飾或覆蓋層。
- 平面圖之尺規所列數字以毫米標示。
- 請參閱本售樓說明書第 28 頁之圖例以協助閱讀此部分的發展項目的住宅物業的樓面平面圖及其顯示之名稱和簡稱。

# Floor Plans of Residential Properties in the Phase of the Development

## 發展項目期數的住宅物業的樓面平面圖

Tower 7 15th Floor Plan  
第七座十五樓平面圖



0M/米 5M/米  
Scale: 比例

Floor Plans of Residential Properties in the Phase of the Development

發展項目期數的住宅物業的樓面平面圖

Tower 7 15th Floor Plan  
第七座十五樓平面圖

	TOWER 座	FLOOR 樓層	UNIT 單位		
			A	B	C
Thickness of Floor Slab(excluding plaster) (mm) 樓板( 不包括灰泥) 的厚度( 毫米)	Tower 7 第七座	15/F 十五樓	125	-	125
Floor-to-Floor Height (mm) 層與層之間的高度( 毫米)			3150	-	3150

Remarks:

- The internal areas of the residential properties on the upper floors will generally be slightly larger than those on the lower floors because of the reducing thickness of the structural walls on the upper floors.
- There are architectural features and / or exposed pipes on external walls of some of the floors. For their locations, please refer to the latest approved building plans.
- Exposed or concealed common pipes are located at / adjacent to balcony and / or flat roof and / or utility platform and / or air-conditioning platform and / or external wall of some residential units. For their locations, please refer to the latest approved building plans and / or electrical and mechanical design drawings.
- Some residential units have ceiling bulkheads and / or sunken slab from unit above, for the air-conditioning system and / or electrical and mechanical services, located at living / dining room, bedrooms, corridor and / or kitchen.
- When showing a balcony or utility platform on this floor plan, a dotted line is used to demarcate the location of the external boundary of that balcony or (as the case may be) utility platform. There is a solid line outside that dotted line. The area between those two lines represents the architectural features or claddings outside that balcony or (as the case may be) utility platform.
- The dimensions of the floor plan are all in millimeter.
- Please refer to page 28 of this sales brochure for legend of the terms and abbreviations in studying the floor plans of residential properties in the Development.

備註:

- 因住宅物業的較高樓層的結構牆的厚度遞減，較高樓層的內部面積，一般比較低樓層的內部面積稍大。
- 部份樓層外牆範圍設有建築裝飾及/或外露喉管，其位置請參考最新批准的建築圖則。
- 部份住宅單位的露台及/或平台及/或工作平台及/或空調機平台及/或外牆設有外露及/或內藏之公用喉管，其位置請參考最新批准的建築圖則及/或機電設計圖。
- 部份住宅單位客/飯廳、睡房、走廊及/或廚房有假天花及/或上層單位之跌級樓板用以安裝空調系統及/或機電設備。
- 於本樓面平面圖顯示露台或工作平台時，該露台或（視屬何情況而定）工作平台之外部分界以虛線標出。該虛線外有一實線，該兩線間之範圍顯示該露台或（視屬何情況而定）工作平台以外之建築裝飾或覆蓋層。
- 平面圖之尺規所列數字以毫米標示。
- 請參閱本售樓說明書第 28 頁之圖例以協助閱讀此部分的發展項目的住宅物業的樓面平面圖及其顯示之名稱和簡稱。

Floor Plans of Residential Properties in the Phase of the Development  
發展項目期數的住宅物業的樓面平面圖

Tower 7 16th Floor Plan  
第七座十六樓平面圖



0M/米 5M/米  
Scale:   
比例



Floor Plans of Residential Properties in the Phase of the Development

發展項目期數的住宅物業的樓面平面圖

Tower 7 16th Floor Plan  
第七座十六樓平面圖

	TOWER 座	FLOOR 樓層	UNIT 單位		
			A	B	C
Thickness of Floor Slab(excluding plaster) (mm) 樓板( 不包括灰泥) 的厚度( 毫米)	Tower 7 第七座	16/F 十六樓	125	-	125
Floor-to-Floor Height (mm) 層與層之間的高度( 毫米)			3150	-	3150

Remarks:

- The internal areas of the residential properties on the upper floors will generally be slightly larger than those on the lower floors because of the reducing thickness of the structural walls on the upper floors.
- There are architectural features and / or exposed pipes on external walls of some of the floors. For their locations, please refer to the latest approved building plans.
- Exposed or concealed common pipes are located at / adjacent to balcony and / or flat roof and / or utility platform and / or air-conditioning platform and / or external wall of some residential units. For their locations, please refer to the latest approved building plans and / or electrical and mechanical design drawings.
- Some residential units have ceiling bulkheads and / or sunken slab from unit above, for the air-conditioning system and / or electrical and mechanical services, located at living / dining room, bedrooms, corridor and / or kitchen.
- When showing a balcony or utility platform on this floor plan, a dotted line is used to demarcate the location of the external boundary of that balcony or (as the case may be) utility platform. There is a solid line outside that dotted line. The area between those two lines represents the architectural features or claddings outside that balcony or (as the case may be) utility platform.
- The dimensions of the floor plan are all in millimeter.
- Please refer to page 28 of this sales brochure for legend of the terms and abbreviations in studying the floor plans of residential properties in the Development.

備註:

- 因住宅物業的較高樓層的結構牆的厚度遞減，較高樓層的內部面積，一般比較低樓層的內部面積稍大。
- 部份樓層外牆範圍設有建築裝飾及/或外露喉管，其位置請參考最新批准的建築圖則。
- 部份住宅單位的露台及/或平台及/或工作平台及/或空調機平台及/或外牆設有外露及/或內藏之公用喉管，其位置請參考最新批准的建築圖則及/或機電設計圖。
- 部份住宅單位客/飯廳、睡房、走廊及/或廚房有假天花及/或上層單位之跌級樓板用以安裝空調系統及/或機電設備。
- 於本樓面平面圖顯示露台或工作平台時，該露台或（視屬何情況而定）工作平台之外部分界以虛線標出。該虛線外有一實線，該兩線間之範圍顯示該露台或（視屬何情況而定）工作平台以外之建築裝飾或覆蓋層。
- 平面圖之尺規所列數字以毫米標示。
- 請參閱本售樓說明書第 28 頁之圖例以協助閱讀此部分的發展項目的住宅物業的樓面平面圖及其顯示之名稱和簡稱。

# Floor Plans of Residential Properties in the Phase of the Development

## 發展項目期數的住宅物業的樓面平面圖

Tower 7 17th - 23rd, 25th, 27th - 33rd, 35th - 39th & 50th Floor Plan  
第七座十七樓至二十三樓、二十五樓、二十七樓至三十三樓、三十五樓至三十九樓及五十樓平面圖



0M/米 5M/米  
Scale: 比例

Floor Plans of Residential Properties in the Phase of the Development

發展項目期數的住宅物業的樓面平面圖

Tower 7 17th - 23rd, 25th, 27th - 33rd, 35th - 39th & 50th Floor Plan

第七座十七樓至二十三樓、二十五樓、二十七樓至三十三樓、三十五樓至三十九樓及五十樓平面圖

	TOWER 座	FLOOR 樓層	UNIT 單位		
			A	B	C
Thickness of Floor Slab(excluding plaster) (mm) 樓板( 不包括灰泥) 的厚度( 毫米)	Tower 7 第七座	17/F - 23/F, 25/F, 27/F -33/F, 35/F - 39/F, 50/F 十七樓至 二十三樓、 二十五樓、 二十七樓至 三十三樓、 三十五樓至 三十九樓、 五十樓	125	125	125
Floor-to-Floor Height (mm) 層與層之間的高度( 毫米)			3150	3150	3150

Remarks:

- The internal areas of the residential properties on the upper floors will generally be slightly larger than those on the lower floors because of the reducing thickness of the structural walls on the upper floors.
- There are architectural features and / or exposed pipes on external walls of some of the floors. For their locations, please refer to the latest approved building plans.
- Exposed or concealed common pipes are located at / adjacent to balcony and / or flat roof and / or utility platform and / or air-conditioning platform and / or external wall of some residential units. For their locations, please refer to the latest approved building plans and / or electrical and mechanical design drawings.
- Some residential units have ceiling bulkheads and / or sunken slab from unit above, for the air-conditioning system and / or electrical and mechanical services, located at living / dining room, bedrooms, corridor and / or kitchen.
- When showing a balcony or utility platform on this floor plan, a dotted line is used to demarcate the location of the external boundary of that balcony or (as the case may be) utility platform. There is a solid line outside that dotted line. The area between those two lines represents the architectural features or claddings outside that balcony or (as the case may be) utility platform.
- The dimensions of the floor plan are all in millimeter.
- Please refer to page 28 of this sales brochure for legend of the terms and abbreviations in studying the floor plans of residential properties in the Development.

備註:

- 因住宅物業的較高樓層的結構牆的厚度遞減，較高樓層的內部面積，一般比較低樓層的內部面積稍大。
- 部份樓層外牆範圍設有建築裝飾及/或外露喉管，其位置請參考最新批准的建築圖則。
- 部份住宅單位的露台及/或平台及/或工作平台及/或空調機平台及/或外牆設有外露及/或內藏之公用喉管，其位置請參考最新批准的建築圖則及/或機電設計圖。
- 部份住宅單位客/飯廳、睡房、走廊及/或廚房有假天花及/或上層單位之跌級樓板用以安裝空調系統及/或機電設備。
- 於本樓面平面圖顯示露台或工作平台時，該露台或（視屬何情況而定）工作平台之外部分界以虛線標出。該虛線外有一實線，該兩線間之範圍顯示該露台或（視屬何情況而定）工作平台以外之建築裝飾或覆蓋層。
- 平面圖之尺規所列數字以毫米標示。
- 請參閱本售樓說明書第 28 頁之圖例以協助閱讀此部分的發展項目的住宅物業的樓面平面圖及其顯示之名稱和簡稱。

# Floor Plans of Residential Properties in the Phase of the Development

## 發展項目期數的住宅物業的樓面平面圖

Tower 7 51st, 52nd & 55th - 57th Floor Plan  
第七座五十一樓、五十二樓及五十五樓至五十七樓平面圖



Floor Plans of Residential Properties in the Phase of the Development

發展項目期數的住宅物業的樓面平面圖

Tower 7 51st, 52nd & 55th - 57th Floor Plan

第七座五十一樓、五十二樓及五十五樓至五十七樓平面圖

	TOWER 座	FLOOR 樓層	UNIT 單位		
			A	B	C
Thickness of Floor Slab(excluding plaster) (mm) 樓板( 不包括灰泥) 的厚度( 毫米)	Tower 7 第七座	51/F 五十一樓	125	125	125
Floor-to-Floor Height (mm) 層與層之間的高度( 毫米)			3150	3150	3150
Thickness of Floor Slab(excluding plaster) (mm) 樓板( 不包括灰泥) 的厚度( 毫米)		52/F, 55/F, 56/F 五十二樓、 五十五樓、 五十六樓	125, 200	125, 200	125
Floor-to-Floor Height (mm) 層與層之間的高度( 毫米)			3150	3150	3150
Thickness of Floor Slab(excluding plaster) (mm) 樓板( 不包括灰泥) 的厚度( 毫米)		57/F 五十七樓	125	125	125
Floor-to-Floor Height (mm) 層與層之間的高度( 毫米)			3150	3150	3150

Remarks:

- The internal areas of the residential properties on the upper floors will generally be slightly larger than those on the lower floors because of the reducing thickness of the structural walls on the upper floors.
- There are architectural features and / or exposed pipes on external walls of some of the floors. For their locations, please refer to the latest approved building plans.
- Exposed or concealed common pipes are located at / adjacent to balcony and / or flat roof and / or utility platform and / or air-conditioning platform and / or external wall of some residential units. For their locations, please refer to the latest approved building plans and / or electrical and mechanical design drawings.
- Some residential units have ceiling bulkheads and / or sunken slab from unit above, for the air-conditioning system and / or electrical and mechanical services, located at living / dining room, bedrooms, corridor and / or kitchen.
- When showing a balcony or utility platform on this floor plan, a dotted line is used to demarcate the location of the external boundary of that balcony or (as the case may be) utility platform. There is a solid line outside that dotted line. The area between those two lines represents the architectural features or claddings outside that balcony or (as the case may be) utility platform.
- The dimensions of the floor plan are all in millimeter.
- Please refer to page 28 of this sales brochure for legend of the terms and abbreviations in studying the floor plans of residential properties in the Development.

備註:

- 因住宅物業的較高樓層的結構牆的厚度遞減，較高樓層的內部面積，一般比較低樓層的內部面積稍大。
- 部份樓層外牆範圍設有建築裝飾及/或外露喉管，其位置請參考最新批准的建築圖則。
- 部份住宅單位的露台及/或平台及/或工作平台及/或空調機平台及/或外牆設有外露及/或內藏之公用喉管，其位置請參考最新批准的建築圖則及/或機電設計圖。
- 部份住宅單位客/飯廳、睡房、走廊及/或廚房有假天花及/或上層單位之跌級樓板用以安裝空調系統及/或機電設備。
- 於本樓面平面圖顯示露台或工作平台時，該露台或（視屬何情況而定）工作平台之外部分界以虛線標出。該虛線外有一實線，該兩線間之範圍顯示該露台或（視屬何情況而定）工作平台以外之建築裝飾或覆蓋層。
- 平面圖之尺規所列數字以毫米標示。
- 請參閱本售樓說明書第 28 頁之圖例以協助閱讀此部分的發展項目的住宅物業的樓面平面圖及其顯示之名稱和簡稱。



Floor Plans of Residential Properties in the Phase of the Development  
發展項目期數的住宅物業的樓面平面圖

Tower 7 60th Floor Plan  
第七座六十樓平面圖



0M/米 5M/米  
Scale: 比例

Floor Plans of Residential Properties in the Phase of the Development

發展項目期數的住宅物業的樓面平面圖

Tower 7 60th Floor Plan  
第七座六十樓平面圖

	TOWER 座	FLOOR 樓層	UNIT 單位	
			A	B
Thickness of Floor Slab(excluding plaster) (mm) 樓板( 不包括灰泥) 的厚度( 毫米)	Tower 7 第七座	60/F 六十樓	125, 200	125
Floor-to-Floor Height (mm) 層與層之間的高度( 毫米)			3150	3150

Remarks:

- The internal areas of the residential properties on the upper floors will generally be slightly larger than those on the lower floors because of the reducing thickness of the structural walls on the upper floors.
- There are architectural features and / or exposed pipes on external walls of some of the floors. For their locations, please refer to the latest approved building plans.
- Exposed or concealed common pipes are located at / adjacent to balcony and / or flat roof and / or utility platform and / or air-conditioning platform and / or external wall of some residential units. For their locations, please refer to the latest approved building plans and / or electrical and mechanical design drawings.
- Some residential units have ceiling bulkheads and / or sunken slab from unit above, for the air-conditioning system and / or electrical and mechanical services, located at living / dining room, bedrooms, corridor and / or kitchen.
- When showing a balcony or utility platform on this floor plan, a dotted line is used to demarcate the location of the external boundary of that balcony or (as the case may be) utility platform. There is a solid line outside that dotted line. The area between those two lines represents the architectural features or claddings outside that balcony or (as the case may be) utility platform.
- The dimensions of the floor plan are all in millimeter.
- Please refer to page 28 of this sales brochure for legend of the terms and abbreviations in studying the floor plans of residential properties in the Development.

備註:

- 因住宅物業的較高樓層的結構牆的厚度遞減，較高樓層的內部面積，一般比較低樓層的內部面積稍大。
- 部份樓層外牆範圍設有建築裝飾及/或外露喉管，其位置請參考最新批准的建築圖則。
- 部份住宅單位的露台及/或平台及/或工作平台及/或空調機平台及/或外牆設有外露及/或內藏之公用喉管，其位置請參考最新批准的建築圖則及/或機電設計圖。
- 部份住宅單位客/飯廳、睡房、走廊及/或廚房有假天花及/或上層單位之跌級樓板用以安裝空調系統及/或機電設備。
- 於本樓面平面圖顯示露台或工作平台時，該露台或（視屬何情況而定）工作平台之外部分界以虛線標出。該虛線外有一實線，該兩線間之範圍顯示該露台或（視屬何情況而定）工作平台以外之建築裝飾或覆蓋層。
- 平面圖之尺規所列數字以毫米標示。
- 請參閱本售樓說明書第 28 頁之圖例以協助閱讀此部分的發展項目的住宅物業的樓面平面圖及其顯示之名稱和簡稱。

Floor Plans of Residential Properties in the Phase of the Development  
發展項目期數的住宅物業的樓面平面圖

Tower 7 61st Floor Plan  
第七座六十一樓平面圖



0M/米 5M/米  
Scale: 比例

Floor Plans of Residential Properties in the Phase of the Development

發展項目期數的住宅物業的樓面平面圖

Tower 7 61st Floor Plan  
第七座六十一樓平面圖

	TOWER 座	FLOOR 樓層	UNIT 單位	
			A	B
Thickness of Floor Slab(excluding plaster) (mm) 樓板( 不包括灰泥) 的厚度( 毫米)	Tower 7 第七座	61/F 六十一樓	150, 200	150, 200
Floor-to-Floor Height (mm) 層與層之間的高度( 毫米)			3500	3500

\* A swimming pool is provided in the flat roof of this unit. The area of the flat roof specified in the section “Area of Residential Properties in the Development” includes the area of the swimming pool.

Remarks:

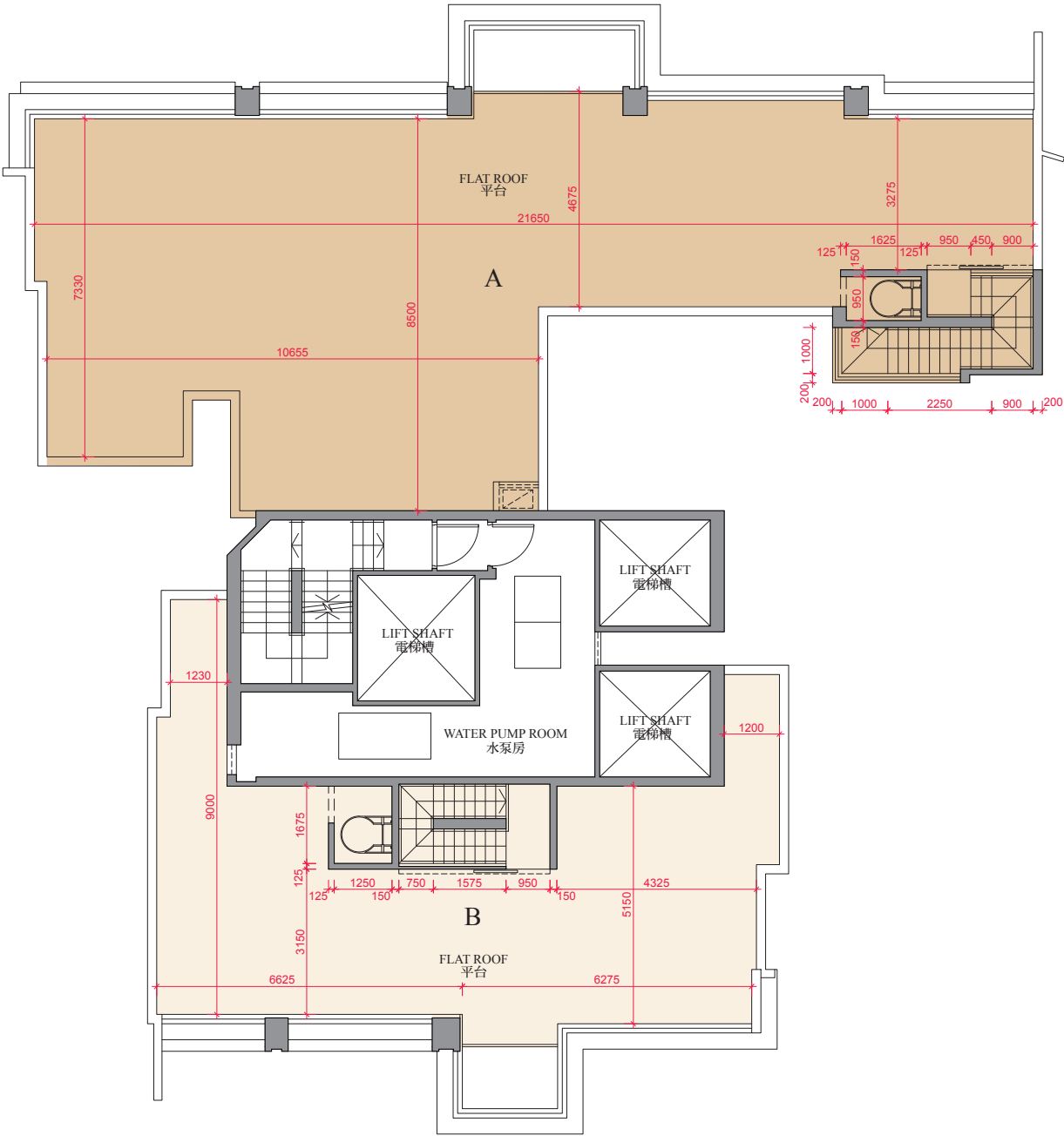
- The internal areas of the residential properties on the upper floors will generally be slightly larger than those on the lower floors because of the reducing thickness of the structural walls on the upper floors.
- There are architectural features and / or exposed pipes on external walls of some of the floors. For their locations, please refer to the latest approved building plans.
- Exposed or concealed common pipes are located at / adjacent to balcony and / or flat roof and / or utility platform and / or air-conditioning platform and / or external wall of some residential units. For their locations, please refer to the latest approved building plans and / or electrical and mechanical design drawings.
- Some residential units have ceiling bulkheads and / or sunken slab from unit above, for the air-conditioning system and / or electrical and mechanical services, located at living / dining room, bedrooms, corridor and / or kitchen.
- When showing a balcony or utility platform on this floor plan, a dotted line is used to demarcate the location of the external boundary of that balcony or (as the case may be) utility platform. There is a solid line outside that dotted line. The area between those two lines represents the architectural features or claddings outside that balcony or (as the case may be) utility platform.
- The dimensions of the floor plan are all in millimeter.
- Please refer to page 28 of this sales brochure for legend of the terms and abbreviations in studying the floor plans of residential properties in the Development.

\* 此單位之平台內設有泳池。「發展項目中的住宅物業的面積」一節所列出該平台之面積包括平台內泳池之面積。

備註:

- 因住宅物業的較高樓層的結構牆的厚度遞減，較高樓層的內部面積，一般比較低樓層的內部面積稍大。
- 部份樓層外牆範圍設有建築裝飾及/或外露喉管，其位置請參考最新批准的建築圖則。
- 部份住宅單位的露台及/或平台及/或工作平台及/或空調機平台及/或外牆設有外露及/或內藏之公用喉管，其位置請參考最新批准的建築圖則及/或機電設計圖。
- 部份住宅單位客/飯廳、睡房、走廊及/或廚房有假天花及/或上層單位之跌級樓板用以安裝空調系統及/或機電設備。
- 於本樓面平面圖顯示露台或工作平台時，該露台或（視屬何情況而定）工作平台之外部分界以虛線標出。該虛線外有一實線，該兩線間之範圍顯示該露台或（視屬何情況而定）工作平台以外之建築裝飾或覆蓋層。
- 平面圖之尺規所列數字以毫米標示。
- 請參閱本售樓說明書第 28 頁之圖例以協助閱讀此部分的發展項目的住宅物業的樓面平面圖及其顯示之名稱和簡稱。

Tower 7 Roof Terrace Floor Plan  
第七座天台平面圖





Floor Plans of Residential Properties in the Phase of the Development

發展項目期數的住宅物業的樓面平面圖

Tower 7 Roof Terrace Floor Plan

第七座天台平面圖

Remarks:

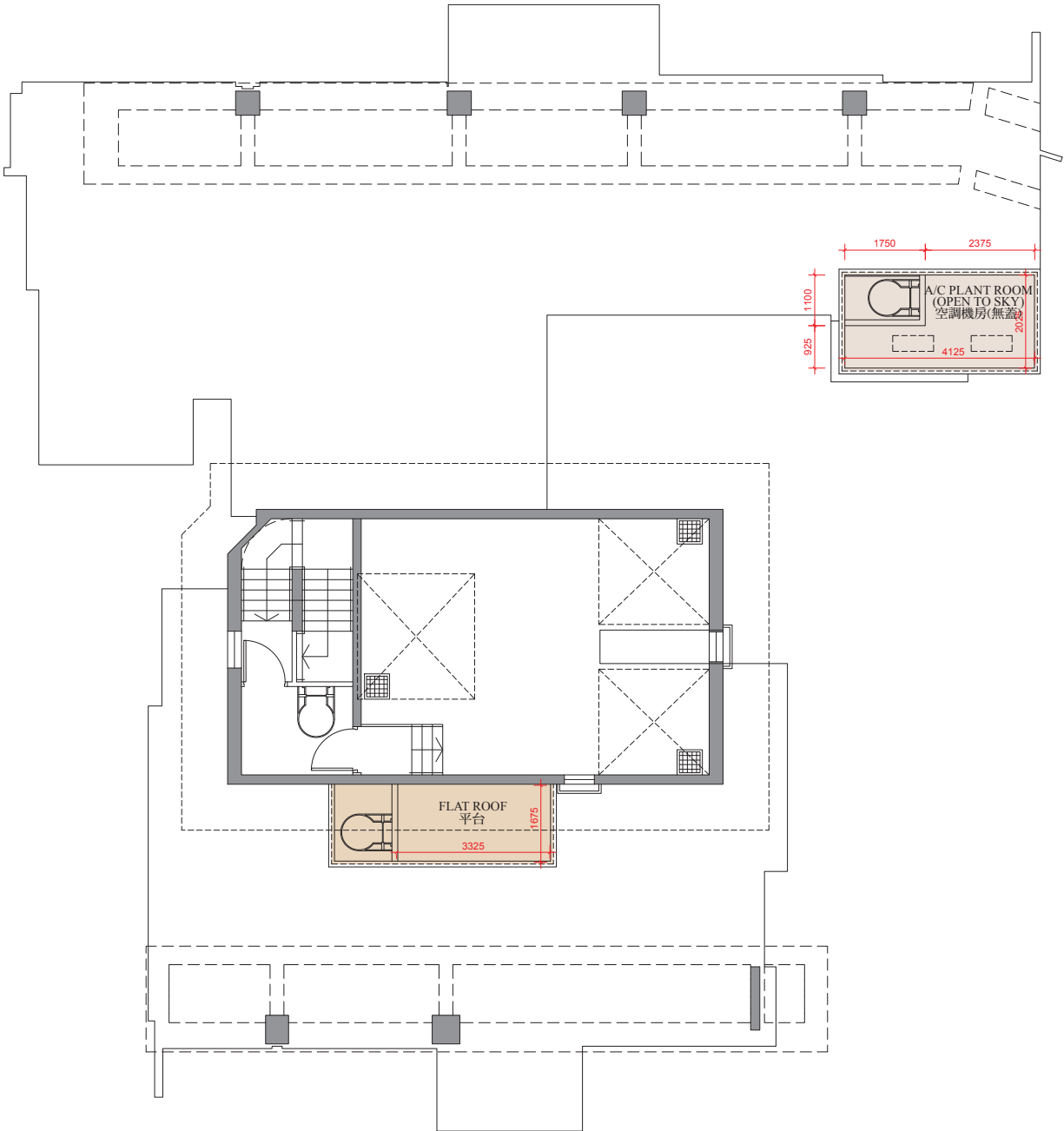
- The internal areas of the residential properties on the upper floors will generally be slightly larger than those on the lower floors because of the reducing thickness of the structural walls on the upper floors.
- There are architectural features and / or exposed pipes on external walls of some of the floors. For their locations, please refer to the latest approved building plans.
- Exposed or concealed common pipes are located at / adjacent to balcony and / or flat roof and / or utility platform and / or air-conditioning platform and / or external wall of some residential units. For their locations, please refer to the latest approved building plans and / or electrical and mechanical design drawings.
- Some residential units have ceiling bulkheads and / or sunken slab from unit above, for the air-conditioning system and / or electrical and mechanical services, located at living / dining room, bedrooms, corridor and / or kitchen.
- When showing a balcony or utility platform on this floor plan, a dotted line is used to demarcate the location of the external boundary of that balcony or (as the case may be) utility platform. There is a solid line outside that dotted line. The area between those two lines represents the architectural features or claddings outside that balcony or (as the case may be) utility platform.
- The dimensions of the floor plan are all in millimeter.
- Please refer to page 28 of this sales brochure for legend of the terms and abbreviations in studying the floor plans of residential properties in the Development.

備註:

- 因住宅物業的較高樓層的結構牆的厚度遞減，較高樓層的內部面積，一般比較低樓層的內部面積稍大。
- 部份樓層外牆範圍設有建築裝飾及/或外露喉管，其位置請參考最新批准的建築圖則。
- 部份住宅單位的露台及/或平台及/或工作平台及/或空調機平台及/或外牆設有外露及/或內藏之公用喉管，其位置請參考最新批准的建築圖則及/或機電設計圖。
- 部份住宅單位客/飯廳、睡房、走廊及/或廚房有假天花及/或上層單位之跌級樓板用以安裝空調系統及/或機電設備。
- 於本樓面平面圖顯示露台或工作平台時，該露台或（視屬何情況而定）工作平台之外部分界以虛線標出。該虛線外有一實線，該兩線間之範圍顯示該露台或（視屬何情況而定）工作平台以外之建築裝飾或覆蓋層。
- 平面圖之尺規所列數字以毫米標示。
- 請參閱本售樓說明書第 28 頁之圖例以協助閱讀此部分的發展項目的住宅物業的樓面平面圖及其顯示之名稱和簡稱。

Floor Plans of Residential Properties in the Phase of the Development  
發展項目期數的住宅物業的樓面平面圖

Tower 7 Upper Roof Floor Plan  
第七座上層天台平面圖



0M/米 5M/米  
Scale: 比例

Floor Plans of Residential Properties in the Phase of the Development

發展項目期數的住宅物業的樓面平面圖

Tower 7 Upper Roof Floor Plan

第七座上層天台平面圖

Remarks:

- The internal areas of the residential properties on the upper floors will generally be slightly larger than those on the lower floors because of the reducing thickness of the structural walls on the upper floors.
- There are architectural features and / or exposed pipes on external walls of some of the floors. For their locations, please refer to the latest approved building plans.
- Exposed or concealed common pipes are located at / adjacent to balcony and / or flat roof and / or utility platform and / or air-conditioning platform and / or external wall of some residential units. For their locations, please refer to the latest approved building plans and / or electrical and mechanical design drawings.
- Some residential units have ceiling bulkheads and / or sunken slab from unit above, for the air-conditioning system and / or electrical and mechanical services, located at living / dining room, bedrooms, corridor and / or kitchen.
- When showing a balcony or utility platform on this floor plan, a dotted line is used to demarcate the location of the external boundary of that balcony or (as the case may be) utility platform. There is a solid line outside that dotted line. The area between those two lines represents the architectural features or claddings outside that balcony or (as the case may be) utility platform.
- The dimensions of the floor plan are all in millimeter.
- Please refer to page 28 of this sales brochure for legend of the terms and abbreviations in studying the floor plans of residential properties in the Development.

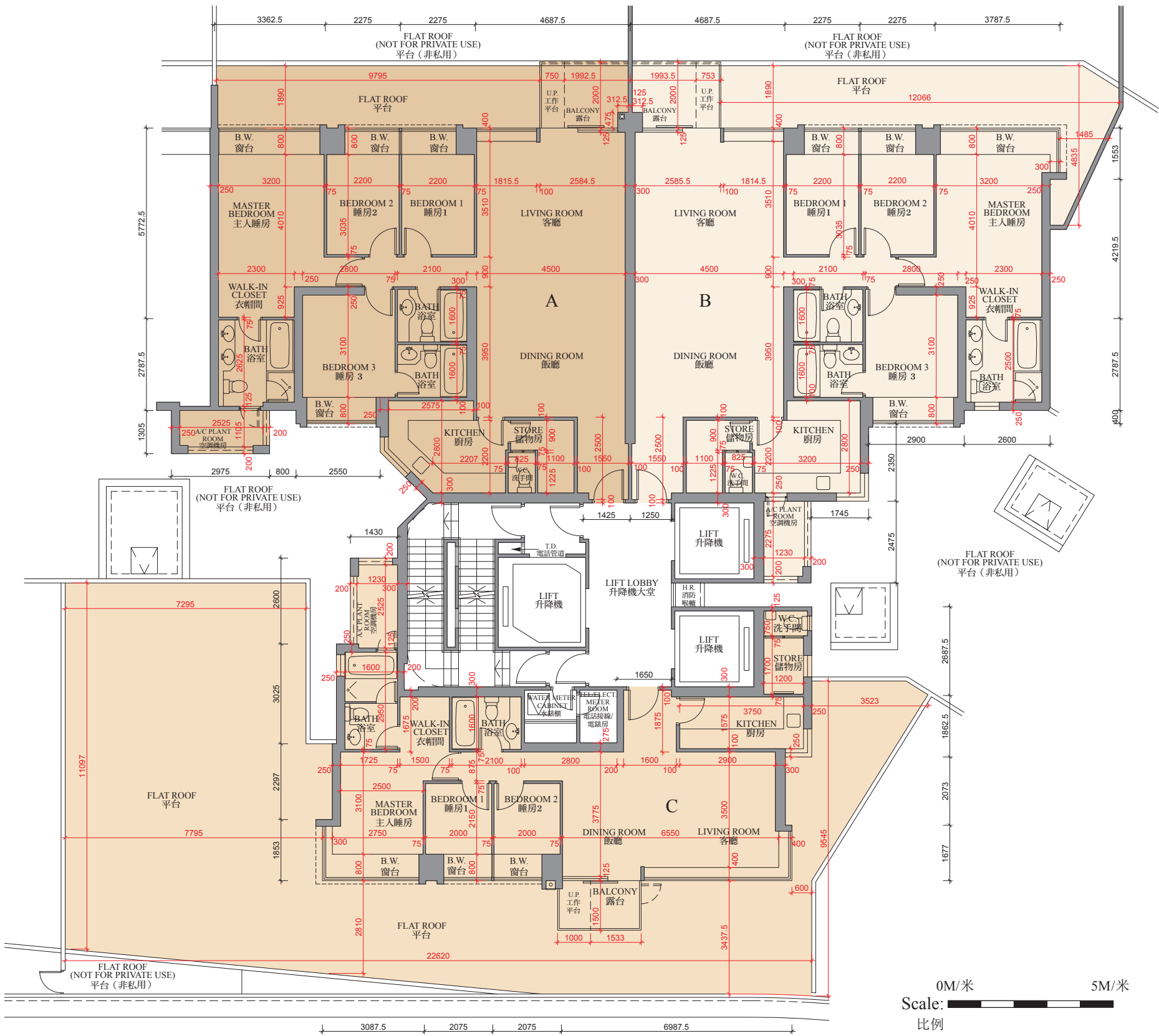
備註:

- 因住宅物業的較高樓層的結構牆的厚度遞減，較高樓層的內部面積，一般比較低樓層的內部面積稍大。
- 部份樓層外牆範圍設有建築裝飾及/或外露喉管，其位置請參考最新批准的建築圖則。
- 部份住宅單位的露台及/或平台及/或工作平台及/或空調機平台及/或外牆設有外露及/或內藏之公用喉管，其位置請參考最新批准的建築圖則及/或機電設計圖。
- 部份住宅單位客/飯廳、睡房、走廊及/或廚房有假天花及/或上層單位之跌級樓板用以安裝空調系統及/或機電設備。
- 於本樓面平面圖顯示露台或工作平台時，該露台或（視屬何情況而定）工作平台之外部分界以虛線標出。該虛線外有一實線，該兩線間之範圍顯示該露台或（視屬何情況而定）工作平台以外之建築裝飾或覆蓋層。
- 平面圖之尺規所列數字以毫米標示。
- 請參閱本售樓說明書第 28 頁之圖例以協助閱讀此部分的發展項目的住宅物業的樓面平面圖及其顯示之名稱和簡稱。

# Floor Plans of Residential Properties in the Phase of the Development

## 發展項目期數的住宅物業的樓面平面圖

Tower 8 5th Floor Plan  
第八座五樓平面圖



Floor Plans of Residential Properties in the Phase of the Development

發展項目期數的住宅物業的樓面平面圖

Tower 8 5th Floor Plan  
第八座五樓平面圖

	TOWER 座	FLOOR 樓層	UNIT 單位		
			A	B	C
Thickness of Floor Slab(excluding plaster) (mm) 樓板( 不包括灰泥) 的厚度( 毫米)	Tower 8 第八座	5/F 五樓	125	125	125
Floor-to-Floor Height (mm) 層與層之間的高度( 毫米)			3325	3325	3325

Remarks:

- The internal areas of the residential properties on the upper floors will generally be slightly larger than those on the lower floors because of the reducing thickness of the structural walls on the upper floors.
- There are architectural features and / or exposed pipes on external walls of some of the floors. For their locations, please refer to the latest approved building plans.
- Exposed or concealed common pipes are located at / adjacent to balcony and / or flat roof and / or utility platform and / or air-conditioning platform and / or external wall of some residential units. For their locations, please refer to the latest approved building plans and / or electrical and mechanical design drawings.
- Some residential units have ceiling bulkheads and / or sunken slab from unit above, for the air-conditioning system and / or electrical and mechanical services, located at living / dining room, bedrooms, corridor and / or kitchen.
- When showing a balcony or utility platform on this floor plan, a dotted line is used to demarcate the location of the external boundary of that balcony or (as the case may be) utility platform. There is a solid line outside that dotted line. The area between those two lines represents the architectural features or claddings outside that balcony or (as the case may be) utility platform.
- The dimensions of the floor plan are all in millimeter.
- Please refer to page 28 of this sales brochure for legend of the terms and abbreviations in studying the floor plans of residential properties in the Development.

備註:

- 因住宅物業的較高樓層的結構牆的厚度遞減，較高樓層的內部面積，一般比較低樓層的內部面積稍大。
- 部份樓層外牆範圍設有建築裝飾及/或外露喉管，其位置請參考最新批准的建築圖則。
- 部份住宅單位的露台及/或平台及/或工作平台及/或空調機平台及/或外牆設有外露及/或內藏之公用喉管，其位置請參考最新批准的建築圖則及/或機電設計圖。
- 部份住宅單位客/飯廳、睡房、走廊及/或廚房有假天花及/或上層單位之跌級樓板用以安裝空調系統及/或機電設備。
- 於本樓面平面圖顯示露台或工作平台時，該露台或（視屬何情況而定）工作平台之外部分界以虛線標出。該虛線外有一實線，該兩線間之範圍顯示該露台或（視屬何情況而定）工作平台以外之建築裝飾或覆蓋層。
- 平面圖之尺規所列數字以毫米標示。
- 請參閱本售樓說明書第 28 頁之圖例以協助閱讀此部分的發展項目的住宅物業的樓面平面圖及其顯示之名稱和簡稱。



Floor Plans of Residential Properties in the Phase of the Development  
發展項目期數的住宅物業的樓面平面圖

Tower 8 6th, 8th - 12th, 15th, 19th - 23rd, 25th - 26th, 28th,  
30th - 33rd, 35th, 36th, 38th & 39th Floor Plan  
第八座六樓、八樓至十二樓、十五樓、十九至二十三樓、二十五樓至二十六樓、二十八樓、  
三十樓至三十三樓、三十五樓、三十六樓、三十八樓及三十九樓平面圖



0M/米 5M/米  
Scale: 比例

Floor Plans of Residential Properties in the Phase of the Development

發展項目期數的住宅物業的樓面平面圖

Tower 8 6th, 8th - 12th, 15th, 19th - 23rd, 25th - 26th, 28th, 30th - 33rd, 35th, 36th, 38th & 39th Floor Plan

第八座六樓、八樓至十二樓、十五樓、十九至二十三樓、二十五樓至二十六樓、二十八樓、三十樓至三十三樓、三十五樓、三十六樓、三十八樓及三十九樓平面圖

	TOWER 座	FLOOR 樓層	UNIT 單位		
			A	B	C
Thickness of Floor Slab(excluding plaster) (mm) 樓板( 不包括灰泥) 的厚度( 毫米)	Tower 8 第八座	6/F, 8/F - 12/F, 19/F - 23/F, 25/F, 26/F, 28/F, 30/F - 33/F, 35/F, 36/F, 38/F, 39/F	125	125	125
Floor-to-Floor Height (mm) 層與層之間的高度( 毫米)		六樓、八樓至十二樓、 十九樓至二十三樓、 二十五樓、二十六樓、 二十八樓、三十樓至 三十三樓、三十五樓、 三十六樓、三十八樓、 三十九樓	3325	3325	3325
Thickness of Floor Slab(excluding plaster) (mm) 樓板( 不包括灰泥) 的厚度( 毫米)		15/F 十五樓	150	125	150
Floor-to-Floor Height (mm) 層與層之間的高度( 毫米)			3350	3325	3350

Remarks:

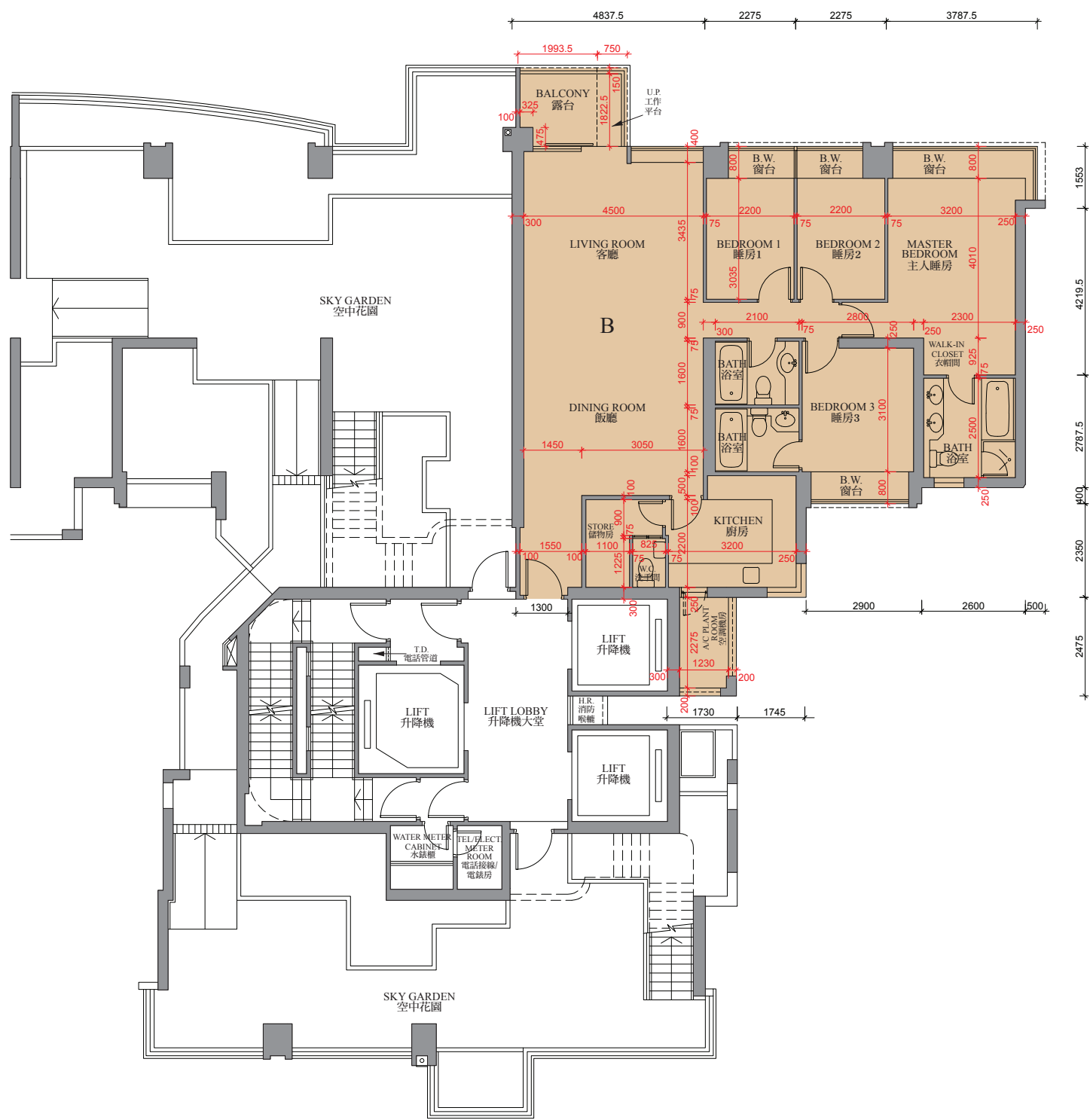
- The internal areas of the residential properties on the upper floors will generally be slightly larger than those on the lower floors because of the reducing thickness of the structural walls on the upper floors.
- There are architectural features and / or exposed pipes on external walls of some of the floors. For their locations, please refer to the latest approved building plans.
- Exposed or concealed common pipes are located at / adjacent to balcony and / or flat roof and / or utility platform and / or air-conditioning platform and / or external wall of some residential units. For their locations, please refer to the latest approved building plans and / or electrical and mechanical design drawings.
- Some residential units have ceiling bulkheads and / or sunken slab from unit above, for the air-conditioning system and / or electrical and mechanical services, located at living / dining room, bedrooms, corridor and / or kitchen.
- When showing a balcony or utility platform on this floor plan, a dotted line is used to demarcate the location of the external boundary of that balcony or (as the case may be) utility platform. There is a solid line outside that dotted line. The area between those two lines represents the architectural features or claddings outside that balcony or (as the case may be) utility platform.
- The dimensions of the floor plan are all in millimeter.
- Please refer to page 28 of this sales brochure for legend of the terms and abbreviations in studying the floor plans of residential properties in the Development.

備註:

- 因住宅物業的較高樓層的結構牆的厚度遞減，較高樓層的內部面積，一般比較低樓層的內部面積稍大。
- 部份樓層外牆範圍設有建築裝飾及/或外露喉管，其位置請參考最新批准的建築圖則。
- 部份住宅單位的露台及/或平台及/或工作平台及/或空調機平台及/或外牆設有外露及/或內藏之公用喉管，其位置請參考最新批准的建築圖則及/或機電設計圖。
- 部份住宅單位客/飯廳、睡房、走廊及/或廚房有假天花及/或上層單位之跌級樓板用以安裝空調系統及/或機電設備。
- 於本樓面平面圖顯示露台或工作平台時，該露台或（視屬何情況而定）工作平台之外部分界以虛線標出。該虛線外有一實線，該兩線間之範圍顯示該露台或（視屬何情況而定）工作平台以外之建築裝飾或覆蓋層。
- 平面圖之尺規所列數字以毫米標示。
- 請參閱本售樓說明書第 28 頁之圖例以協助閱讀此部分的發展項目的住宅物業的樓面平面圖及其顯示之名稱和簡稱。

Floor Plans of Residential Properties in the Phase of the Development  
發展項目期數的住宅物業的樓面平面圖

Tower 8 16th Floor Plan  
第八座十六樓平面圖



Floor Plans of Residential Properties in the Phase of the Development

發展項目期數的住宅物業的樓面平面圖

Tower 8 16th Floor Plan  
第八座十六樓平面圖

	TOWER 座	FLOOR 樓層	UNIT 單位
			B
Thickness of Floor Slab(excluding plaster) (mm) 樓板( 不包括灰泥) 的厚度( 毫米)	Tower 8 第八座	16/F 十六樓	125
Floor-to-Floor Height (mm) 層與層之間的高度( 毫米)			3325

Remarks:

- The internal areas of the residential properties on the upper floors will generally be slightly larger than those on the lower floors because of the reducing thickness of the structural walls on the upper floors.
- There are architectural features and / or exposed pipes on external walls of some of the floors. For their locations, please refer to the latest approved building plans.
- Exposed or concealed common pipes are located at / adjacent to balcony and / or flat roof and / or utility platform and / or air-conditioning platform and / or external wall of some residential units. For their locations, please refer to the latest approved building plans and / or electrical and mechanical design drawings.
- Some residential units have ceiling bulkheads and / or sunken slab from unit above, for the air-conditioning system and / or electrical and mechanical services, located at living / dining room, bedrooms, corridor and / or kitchen.
- When showing a balcony or utility platform on this floor plan, a dotted line is used to demarcate the location of the external boundary of that balcony or (as the case may be) utility platform. There is a solid line outside that dotted line. The area between those two lines represents the architectural features or claddings outside that balcony or (as the case may be) utility platform.
- The dimensions of the floor plan are all in millimeter.
- Please refer to page 28 of this sales brochure for legend of the terms and abbreviations in studying the floor plans of residential properties in the Development.

備註:

- 因住宅物業的較高樓層的結構牆的厚度遞減，較高樓層的內部面積，一般比較低樓層的內部面積稍大。
- 部份樓層外牆範圍設有建築裝飾及/或外露喉管，其位置請參考最新批准的建築圖則。
- 部份住宅單位的露台及/或平台及/或工作平台及/或空調機平台及/或外牆設有外露及/或內藏之公用喉管，其位置請參考最新批准的建築圖則及/或機電設計圖。
- 部份住宅單位客/飯廳、睡房、走廊及/或廚房有假天花及/或上層單位之跌級樓板用以安裝空調系統及/或機電設備。
- 於本樓面平面圖顯示露台或工作平台時，該露台或（視屬何情況而定）工作平台之外部分界以虛線標出。該虛線外有一實線，該兩線間之範圍顯示該露台或（視屬何情況而定）工作平台以外之建築裝飾或覆蓋層。
- 平面圖之尺規所列數字以毫米標示。
- 請參閱本售樓說明書第 28 頁之圖例以協助閱讀此部分的發展項目的住宅物業的樓面平面圖及其顯示之名稱和簡稱。

Floor Plans of Residential Properties in the Phase of the Development  
發展項目期數的住宅物業的樓面平面圖

Tower 8 18th Floor Plan  
第八座十八樓平面圖





Floor Plans of Residential Properties in the Phase of the Development

發展項目期數的住宅物業的樓面平面圖

Tower 8 18th Floor Plan  
第八座十八樓平面圖

	TOWER 座	FLOOR 樓層	UNIT 單位
			B
Thickness of Floor Slab(excluding plaster) (mm) 樓板( 不包括灰泥) 的厚度( 毫米)	Tower 8 第八座	18/F 十八樓	125
Floor-to-Floor Height (mm) 層與層之間的高度( 毫米)			3325

Remarks:

- The internal areas of the residential properties on the upper floors will generally be slightly larger than those on the lower floors because of the reducing thickness of the structural walls on the upper floors.
- There are architectural features and / or exposed pipes on external walls of some of the floors. For their locations, please refer to the latest approved building plans.
- Exposed or concealed common pipes are located at / adjacent to balcony and / or flat roof and / or utility platform and / or air-conditioning platform and / or external wall of some residential units. For their locations, please refer to the latest approved building plans and / or electrical and mechanical design drawings.
- Some residential units have ceiling bulkheads and / or sunken slab from unit above, for the air-conditioning system and / or electrical and mechanical services, located at living / dining room, bedrooms, corridor and / or kitchen.
- When showing a balcony or utility platform on this floor plan, a dotted line is used to demarcate the location of the external boundary of that balcony or (as the case may be) utility platform. There is a solid line outside that dotted line. The area between those two lines represents the architectural features or claddings outside that balcony or (as the case may be) utility platform.
- The dimensions of the floor plan are all in millimeter.
- Please refer to page 28 of this sales brochure for legend of the terms and abbreviations in studying the floor plans of residential properties in the Development.

備註:

- 因住宅物業的較高樓層的結構牆的厚度遞減，較高樓層的內部面積，一般比較低樓層的內部面積稍大。
- 部份樓層外牆範圍設有建築裝飾及/或外露喉管，其位置請參考最新批准的建築圖則。
- 部份住宅單位的露台及/或平台及/或工作平台及/或空調機平台及/或外牆設有外露及/或內藏之公用喉管，其位置請參考最新批准的建築圖則及/或機電設計圖。
- 部份住宅單位客/飯廳、睡房、走廊及/或廚房有假天花及/或上層單位之跌級樓板用以安裝空調系統及/或機電設備。
- 於本樓面平面圖顯示露台或工作平台時，該露台或（視屬何情況而定）工作平台之外部分界以虛線標出。該虛線外有一實線，該兩線間之範圍顯示該露台或（視屬何情況而定）工作平台以外之建築裝飾或覆蓋層。
- 平面圖之尺規所列數字以毫米標示。
- 請參閱本售樓說明書第 28 頁之圖例以協助閱讀此部分的發展項目的住宅物業的樓面平面圖及其顯示之名稱和簡稱。

# Floor Plans of Residential Properties in the Phase of the Development

## 發展項目期數的住宅物業的樓面平面圖

Tower 8 50th - 52nd, 55th, 56th, 60th - 62nd Floor Plan  
第八座五十樓至五十二樓、五十五樓、五十六樓及六十樓至六十二樓平面圖



0M/米 5M/米  
Scale: 比例

Floor Plans of Residential Properties in the Phase of the Development

發展項目期數的住宅物業的樓面平面圖

Tower 8 50th - 52nd, 55th, 56th, 60th - 62nd Floor Plan

第八座五十樓至五十二樓、五十五樓、五十六樓及六十樓至六十二樓平面圖

	TOWER 座	FLOOR 樓層	UNIT 單位		
			A	B	C
Thickness of Floor Slab(excluding plaster) (mm) 樓板( 不包括灰泥) 的厚度( 毫米)	Tower 8 第八座	50/F - 52/F, 55/F 五十樓至 五十二樓、 五十五樓	125	125	125
Floor-to-Floor Height (mm) 層與層之間的高度( 毫米)			3325	3325	3325
Thickness of Floor Slab(excluding plaster) (mm) 樓板( 不包括灰泥) 的厚度( 毫米)		56/F, 60/F, 61/F 五十六樓、 六十樓、 六十一樓	125, 225	125, 225	125
Floor-to-Floor Height (mm) 層與層之間的高度( 毫米)			3325	3325	3325
Thickness of Floor Slab(excluding plaster) (mm) 樓板( 不包括灰泥) 的厚度( 毫米)		62/F 六十二樓	125, 150	125, 150	125
Floor-to-Floor Height (mm) 層與層之間的高度( 毫米)			3325, 3350	3325, 3350	3325

Remarks:

- The internal areas of the residential properties on the upper floors will generally be slightly larger than those on the lower floors because of the reducing thickness of the structural walls on the upper floors.
- There are architectural features and / or exposed pipes on external walls of some of the floors. For their locations, please refer to the latest approved building plans.
- Exposed or concealed common pipes are located at / adjacent to balcony and / or flat roof and / or utility platform and / or air-conditioning platform and / or external wall of some residential units. For their locations, please refer to the latest approved building plans and / or electrical and mechanical design drawings.
- Some residential units have ceiling bulkheads and / or sunken slab from unit above, for the air-conditioning system and / or electrical and mechanical services, located at living / dining room, bedrooms, corridor and / or kitchen.
- When showing a balcony or utility platform on this floor plan, a dotted line is used to demarcate the location of the external boundary of that balcony or (as the case may be) utility platform. There is a solid line outside that dotted line. The area between those two lines represents the architectural features or claddings outside that balcony or (as the case may be) utility platform.
- The dimensions of the floor plan are all in millimeter.
- Please refer to page 28 of this sales brochure for legend of the terms and abbreviations in studying the floor plans of residential properties in the Development.

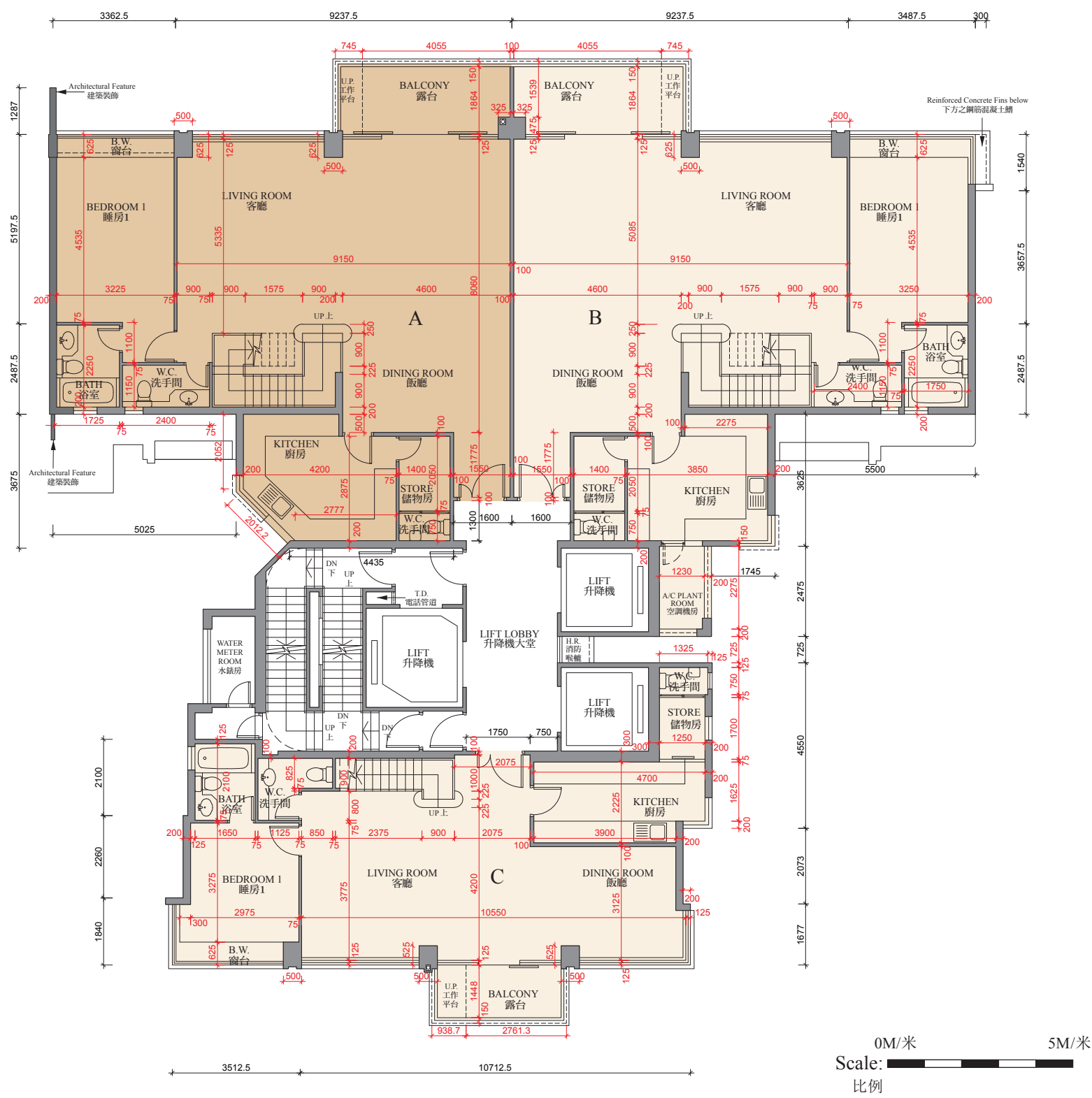
備註:

- 因住宅物業的較高樓層的結構牆的厚度遞減，較高樓層的內部面積，一般比較低樓層的內部面積稍大。
- 部份樓層外牆範圍設有建築裝飾及/或外露喉管，其位置請參考最新批准的建築圖則。
- 部份住宅單位的露台及/或平台及/或工作平台及/或空調機平台及/或外牆設有外露及/或內藏之公用喉管，其位置請參考最新批准的建築圖則及/或機電設計圖。
- 部份住宅單位客/飯廳、睡房、走廊及/或廚房有假天花及/或上層單位之跌級樓板用以安裝空調系統及/或機電設備。
- 於本樓面平面圖顯示露台或工作平台時，該露台或（視屬何情況而定）工作平台之外部分界以虛線標出。該虛線外有一實線，該兩線間之範圍顯示該露台或（視屬何情況而定）工作平台以外之建築裝飾或覆蓋層。
- 平面圖之尺規所列數字以毫米標示。
- 請參閱本售樓說明書第 28 頁之圖例以協助閱讀此部分的發展項目的住宅物業的樓面平面圖及其顯示之名稱和簡稱。

# Floor Plans of Residential Properties in the Phase of the Development

## 發展項目期數的住宅物業的樓面平面圖

Tower 8 63rd Floor Plan  
第八座六十三樓平面圖



Floor Plans of Residential Properties in the Phase of the Development

發展項目期數的住宅物業的樓面平面圖

Tower 8 63rd Floor Plan  
第八座六十三樓平面圖

	TOWER 座	FLOOR 樓層	UNIT 單位		
			A	B	C
Thickness of Floor Slab(excluding plaster) (mm) 樓板( 不包括灰泥) 的厚度( 毫米)	Tower 8 第八座	63/F 六十三樓	125, 150, 200	125, 150, 200	125, 150
Floor-to-Floor Height (mm) 層與層之間的高度( 毫米)			3500	3500	3500

Remarks:

- The internal areas of the residential properties on the upper floors will generally be slightly larger than those on the lower floors because of the reducing thickness of the structural walls on the upper floors.
- There are architectural features and / or exposed pipes on external walls of some of the floors. For their locations, please refer to the latest approved building plans.
- Exposed or concealed common pipes are located at / adjacent to balcony and / or flat roof and / or utility platform and / or air-conditioning platform and / or external wall of some residential units. For their locations, please refer to the latest approved building plans and / or electrical and mechanical design drawings.
- Some residential units have ceiling bulkheads and / or sunken slab from unit above, for the air-conditioning system and / or electrical and mechanical services, located at living / dining room, bedrooms, corridor and / or kitchen.
- When showing a balcony or utility platform on this floor plan, a dotted line is used to demarcate the location of the external boundary of that balcony or (as the case may be) utility platform. There is a solid line outside that dotted line. The area between those two lines represents the architectural features or claddings outside that balcony or (as the case may be) utility platform.
- The dimensions of the floor plan are all in millimeter.
- Please refer to page 28 of this sales brochure for legend of the terms and abbreviations in studying the floor plans of residential properties in the Development.

備註:

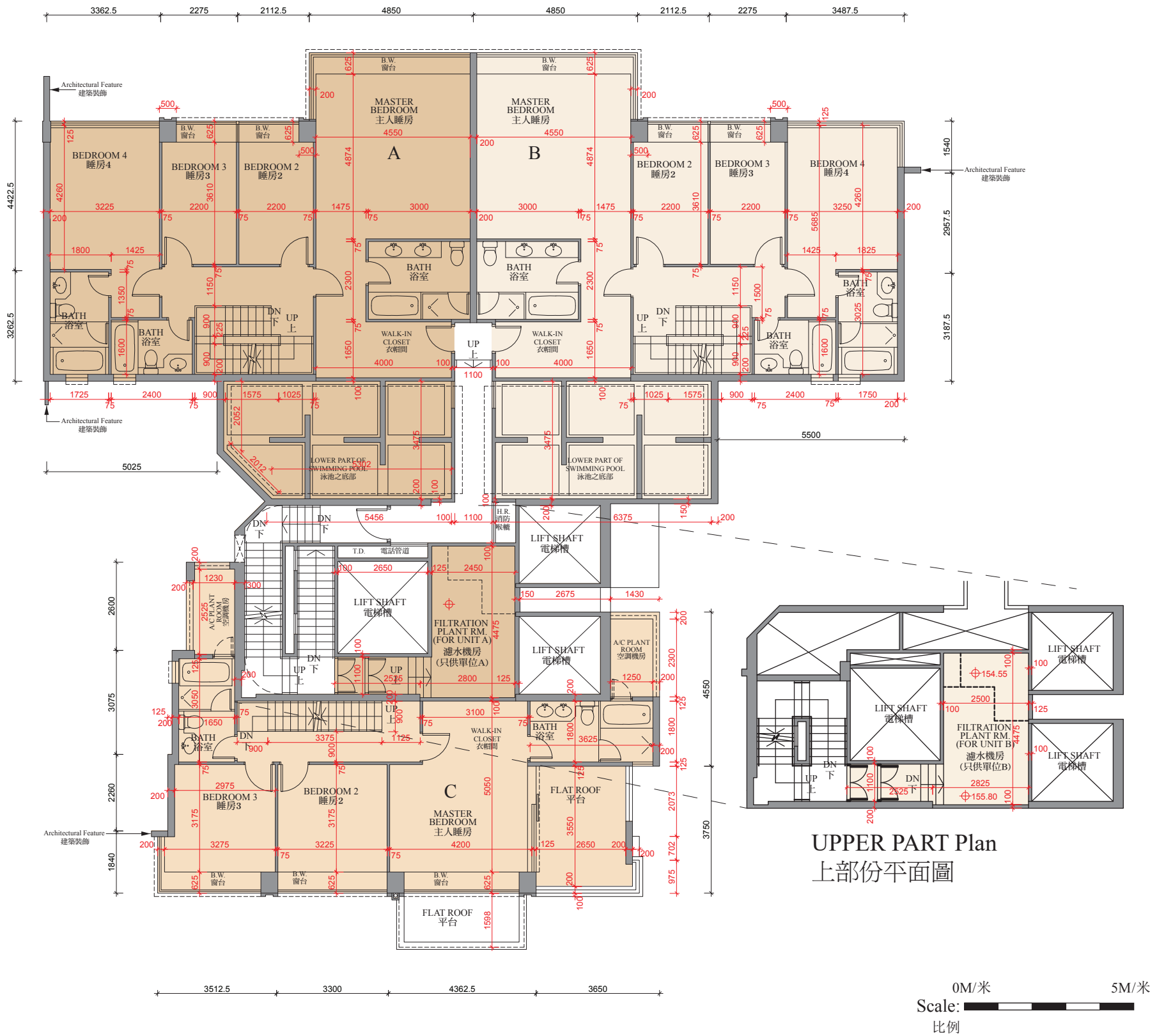
- 因住宅物業的較高樓層的結構牆的厚度遞減，較高樓層的內部面積，一般比較低樓層的內部面積稍大。
- 部份樓層外牆範圍設有建築裝飾及/或外露喉管，其位置請參考最新批准的建築圖則。
- 部份住宅單位的露台及/或平台及/或工作平台及/或空調機平台及/或外牆設有外露及/或內藏之公用喉管，其位置請參考最新批准的建築圖則及/或機電設計圖。
- 部份住宅單位客/飯廳、睡房、走廊及/或廚房有假天花及/或上層單位之跌級樓板用以安裝空調系統及/或機電設備。
- 於本樓面平面圖顯示露台或工作平台時，該露台或（視屬何情況而定）工作平台之外部分界以虛線標出。該虛線外有一實線，該兩線間之範圍顯示該露台或（視屬何情況而定）工作平台以外之建築裝飾或覆蓋層。
- 平面圖之尺規所列數字以毫米標示。
- 請參閱本售樓說明書第 28 頁之圖例以協助閱讀此部分的發展項目的住宅物業的樓面平面圖及其顯示之名稱和簡稱。



# Floor Plans of Residential Properties in the Phase of the Development

## 發展項目期數的住宅物業的樓面平面圖

Tower 8 65th Floor Plan  
第八座六十五樓平面圖



Floor Plans of Residential Properties in the Phase of the Development

發展項目期數的住宅物業的樓面平面圖

Tower 8 65th Floor Plan  
第八座六十五樓平面圖

	TOWER 座	FLOOR 樓層	UNIT 單位		
			A	B	C
Thickness of Floor Slab(excluding plaster) (mm) 樓板( 不包括灰泥) 的厚度( 毫米)	Tower 8 第八座	65/F 六十五樓	150, 200, 250	150, 200, 250	150, 175
Floor-to-Floor Height (mm) 層與層之間的高度( 毫米)			3350	3350	3350

Remarks:

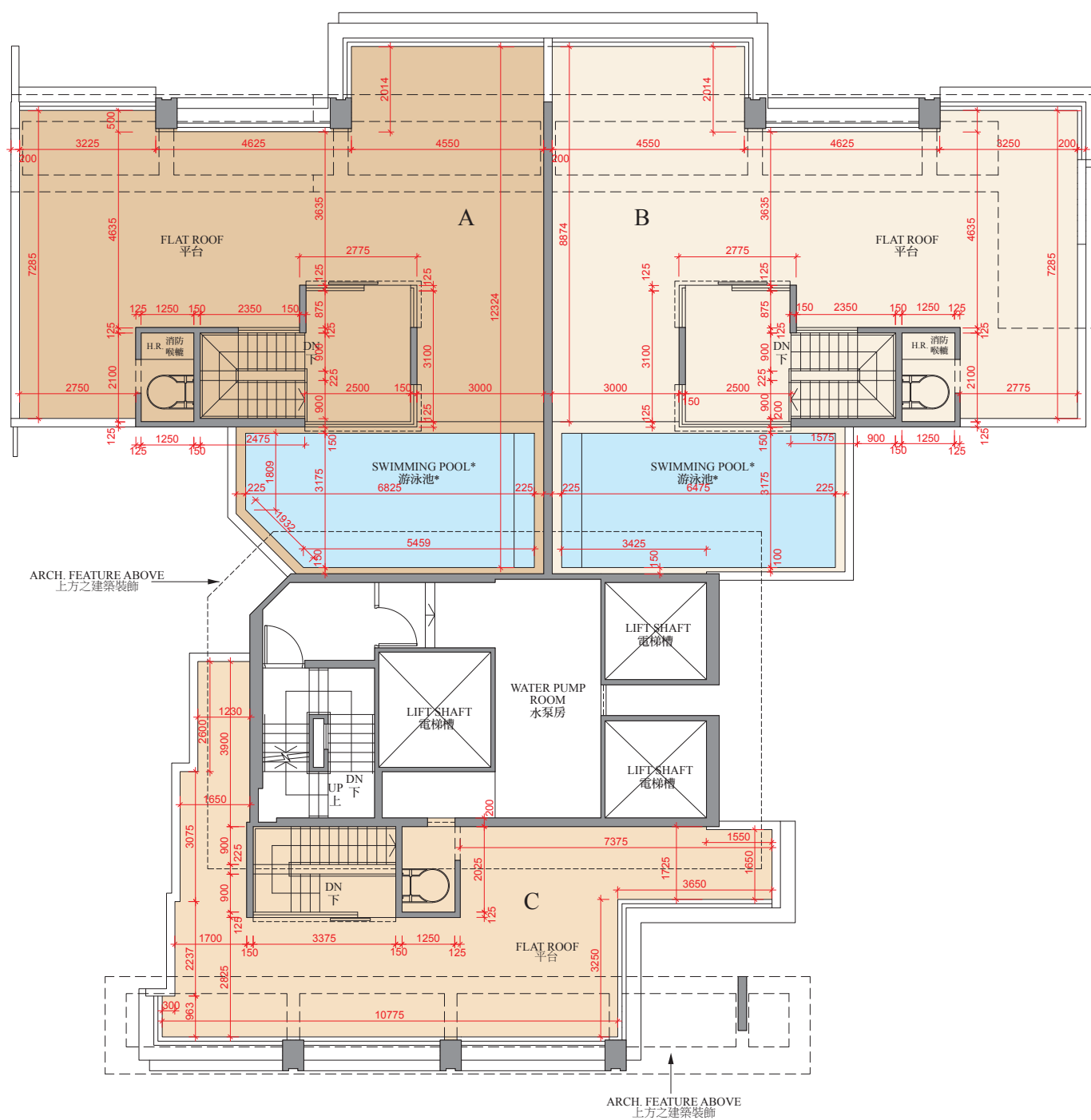
- The internal areas of the residential properties on the upper floors will generally be slightly larger than those on the lower floors because of the reducing thickness of the structural walls on the upper floors.
- There are architectural features and / or exposed pipes on external walls of some of the floors. For their locations, please refer to the latest approved building plans.
- Exposed or concealed common pipes are located at / adjacent to balcony and / or flat roof and / or utility platform and / or air-conditioning platform and / or external wall of some residential units. For their locations, please refer to the latest approved building plans and / or electrical and mechanical design drawings.
- Some residential units have ceiling bulkheads and / or sunken slab from unit above, for the air-conditioning system and / or electrical and mechanical services, located at living / dining room, bedrooms, corridor and / or kitchen.
- When showing a balcony or utility platform on this floor plan, a dotted line is used to demarcate the location of the external boundary of that balcony or (as the case may be) utility platform. There is a solid line outside that dotted line. The area between those two lines represents the architectural features or claddings outside that balcony or (as the case may be) utility platform.
- The dimensions of the floor plan are all in millimeter.
- Please refer to page 28 of this sales brochure for legend of the terms and abbreviations in studying the floor plans of residential properties in the Development.

備註:

- 因住宅物業的較高樓層的結構牆的厚度遞減，較高樓層的內部面積，一般比較低樓層的內部面積稍大。
- 部份樓層外牆範圍設有建築裝飾及/或外露喉管，其位置請參考最新批准的建築圖則。
- 部份住宅單位的露台及/或平台及/或工作平台及/或空調機平台及/或外牆設有外露及/或內藏之公用喉管，其位置請參考最新批准的建築圖則及/或機電設計圖。
- 部份住宅單位客/飯廳、睡房、走廊及/或廚房有假天花及/或上層單位之跌級樓板用以安裝空調系統及/或機電設備。
- 於本樓面平面圖顯示露台或工作平台時，該露台或（視屬何情況而定）工作平台之外部分界以虛線標出。該虛線外有一實線，該兩線間之範圍顯示該露台或（視屬何情況而定）工作平台以外之建築裝飾或覆蓋層。
- 平面圖之尺規所列數字以毫米標示。
- 請參閱本售樓說明書第 28 頁之圖例以協助閱讀此部分的發展項目的住宅物業的樓面平面圖及其顯示之名稱和簡稱。

## Floor Plans of Residential Properties in the Phase of the Development 發展項目期數的住宅物業的樓面平面圖

Tower 8 Roof Floor Plan  
第八座天台平面圖



Scale: 0M/米 5M/米  
比例

Floor Plans of Residential Properties in the Phase of the Development

發展項目期數的住宅物業的樓面平面圖

Tower 8 Roof Floor Plan

第八座天台平面圖

\* A swimming pool is provided in the flat roof of this unit. The area of the flat roof specified in the section “Area of Residential Properties in the Development” includes the area of the swimming pool.

Remarks:

- The internal areas of the residential properties on the upper floors will generally be slightly larger than those on the lower floors because of the reducing thickness of the structural walls on the upper floors.
- There are architectural features and / or exposed pipes on external walls of some of the floors. For their locations, please refer to the latest approved building plans.
- Exposed or concealed common pipes are located at / adjacent to balcony and / or flat roof and / or utility platform and / or air-conditioning platform and / or external wall of some residential units. For their locations, please refer to the latest approved building plans and / or electrical and mechanical design drawings.
- Some residential units have ceiling bulkheads and / or sunken slab from unit above, for the air-conditioning system and / or electrical and mechanical services, located at living / dining room, bedrooms, corridor and / or kitchen.
- When showing a balcony or utility platform on this floor plan, a dotted line is used to demarcate the location of the external boundary of that balcony or (as the case may be) utility platform. There is a solid line outside that dotted line. The area between those two lines represents the architectural features or claddings outside that balcony or (as the case may be) utility platform.
- The dimensions of the floor plan are all in millimeter.
- Please refer to page 28 of this sales brochure for legend of the terms and abbreviations in studying the floor plans of residential properties in the Development.

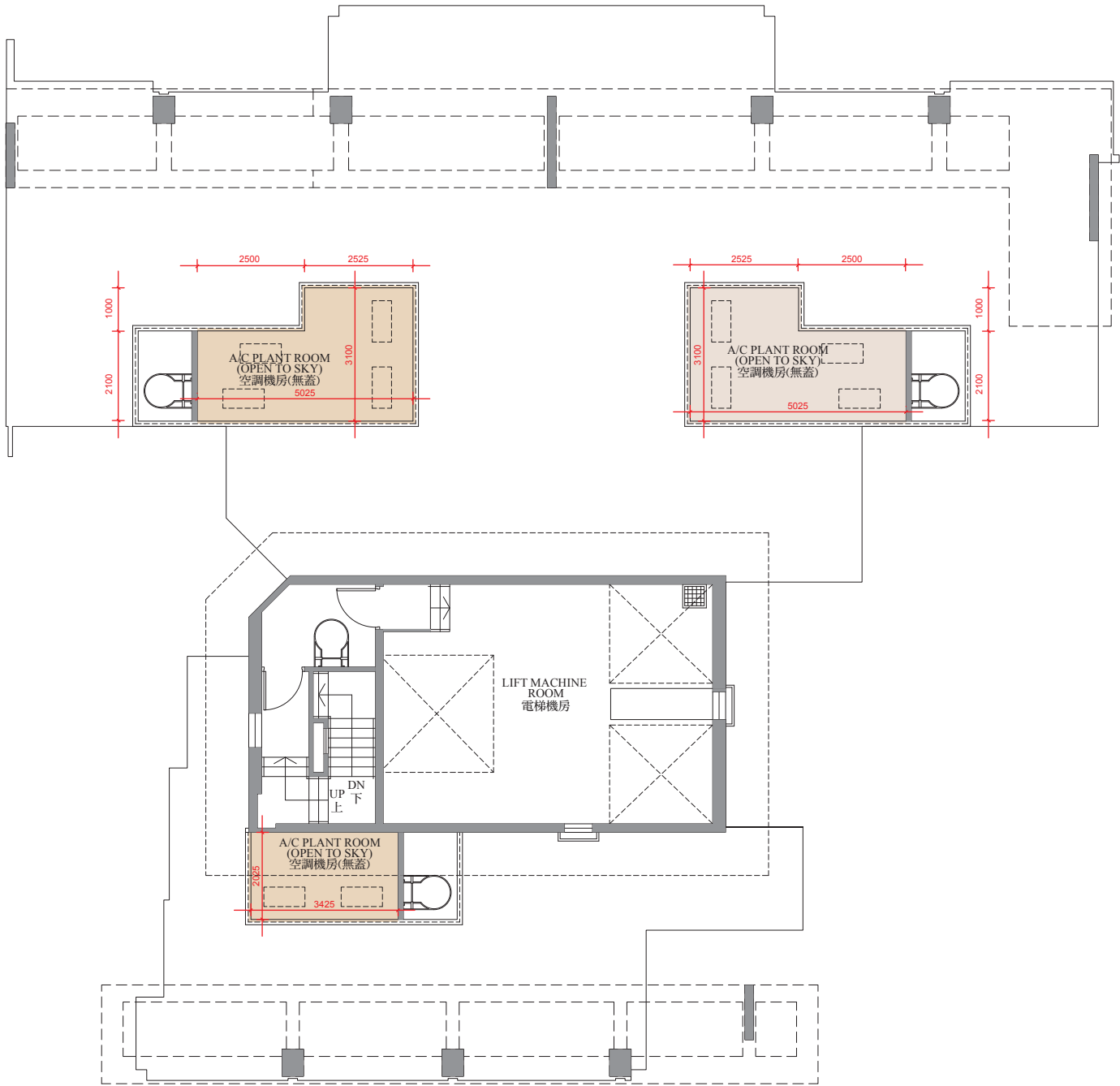
\* 此單位之平台內設有泳池。「發展項目中的住宅物業的面積」一節所列出該平台之面積包括平台內泳池之面積。

備註:

- 因住宅物業的較高樓層的結構牆的厚度遞減，較高樓層的內部面積，一般比較低樓層的內部面積稍大。
- 部份樓層外牆範圍設有建築裝飾及/或外露喉管，其位置請參考最新批准的建築圖則。
- 部份住宅單位的露台及/或平台及/或工作平台及/或空調機平台及/或外牆設有外露及/或內藏之公用喉管，其位置請參考最新批准的建築圖則及/或機電設計圖。
- 部份住宅單位客/飯廳、睡房、走廊及/或廚房有假天花及/或上層單位之跌級樓板用以安裝空調系統及/或機電設備。
- 於本樓面平面圖顯示露台或工作平台時，該露台或（視屬何情況而定）工作平台之外部分界以虛線標出。該虛線外有一實線，該兩線間之範圍顯示該露台或（視屬何情況而定）工作平台以外之建築裝飾或覆蓋層。
- 平面圖之尺規所列數字以毫米標示。
- 請參閱本售樓說明書第 28 頁之圖例以協助閱讀此部分的發展項目的住宅物業的樓面平面圖及其顯示之名稱和簡稱。

Floor Plans of Residential Properties in the Phase of the Development  
發展項目期數的住宅物業的樓面平面圖

Tower 8 Upper Roof Floor Plan  
第八座上層天台平面圖



0M/米 5M/米  
Scale: 比例



Floor Plans of Residential Properties in the Phase of the Development

發展項目期數的住宅物業的樓面平面圖

Tower 8 Upper Roof Floor Plan

第八座上層天台平面圖

Remarks:

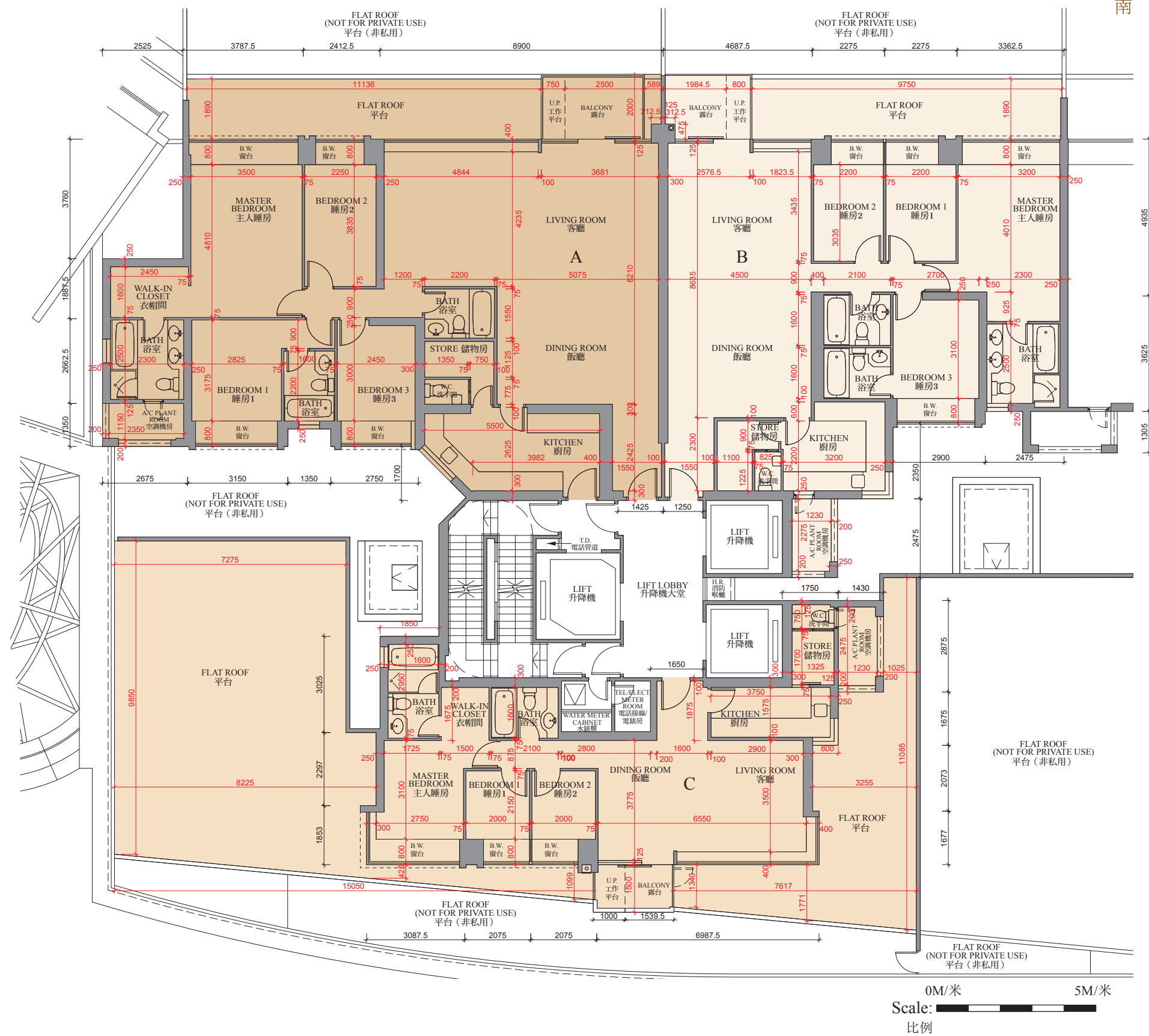
- The internal areas of the residential properties on the upper floors will generally be slightly larger than those on the lower floors because of the reducing thickness of the structural walls on the upper floors.
- There are architectural features and / or exposed pipes on external walls of some of the floors. For their locations, please refer to the latest approved building plans.
- Exposed or concealed common pipes are located at / adjacent to balcony and / or flat roof and / or utility platform and / or air-conditioning platform and / or external wall of some residential units. For their locations, please refer to the latest approved building plans and / or electrical and mechanical design drawings.
- Some residential units have ceiling bulkheads and / or sunken slab from unit above, for the air-conditioning system and / or electrical and mechanical services, located at living / dining room, bedrooms, corridor and / or kitchen.
- When showing a balcony or utility platform on this floor plan, a dotted line is used to demarcate the location of the external boundary of that balcony or (as the case may be) utility platform. There is a solid line outside that dotted line. The area between those two lines represents the architectural features or claddings outside that balcony or (as the case may be) utility platform.
- The dimensions of the floor plan are all in millimeter.
- Please refer to page 28 of this sales brochure for legend of the terms and abbreviations in studying the floor plans of residential properties in the Development.

備註:

- 因住宅物業的較高樓層的結構牆的厚度遞減，較高樓層的內部面積，一般比較低樓層的內部面積稍大。
- 部份樓層外牆範圍設有建築裝飾及/或外露喉管，其位置請參考最新批准的建築圖則。
- 部份住宅單位的露台及/或平台及/或工作平台及/或空調機平台及/或外牆設有外露及/或內藏之公用喉管，其位置請參考最新批准的建築圖則及/或機電設計圖。
- 部份住宅單位客/飯廳、睡房、走廊及/或廚房有假天花及/或上層單位之跌級樓板用以安裝空調系統及/或機電設備。
- 於本樓面平面圖顯示露台或工作平台時，該露台或（視屬何情況而定）工作平台之外部分界以虛線標出。該虛線外有一實線，該兩線間之範圍顯示該露台或（視屬何情況而定）工作平台以外之建築裝飾或覆蓋層。
- 平面圖之尺規所列數字以毫米標示。
- 請參閱本售樓說明書第 28 頁之圖例以協助閱讀此部分的發展項目的住宅物業的樓面平面圖及其顯示之名稱和簡稱。

## Floor Plans of Residential Properties in the Phase of the Development 發展項日期數的住宅物業的樓面平面圖

Tower 9 5th Floor Plan  
第九座五樓平面圖



Floor Plans of Residential Properties in the Phase of the Development

發展項目期數的住宅物業的樓面平面圖

Tower 9 5th Floor Plan  
第九座五樓平面圖

	TOWER 座	FLOOR 樓層	UNIT 單位		
			A	B	C
Thickness of Floor Slab(excluding plaster) (mm) 樓板( 不包括灰泥) 的厚度( 毫米)	Tower 9 第九座	5/F 五樓	125, 215	125	125
Floor-to-Floor Height (mm) 層與層之間的高度( 毫米)			3325	3325	3325

Remarks:

- The internal areas of the residential properties on the upper floors will generally be slightly larger than those on the lower floors because of the reducing thickness of the structural walls on the upper floors.
- There are architectural features and / or exposed pipes on external walls of some of the floors. For their locations, please refer to the latest approved building plans.
- Exposed or concealed common pipes are located at / adjacent to balcony and / or flat roof and / or utility platform and / or air-conditioning platform and / or external wall of some residential units. For their locations, please refer to the latest approved building plans and / or electrical and mechanical design drawings.
- Some residential units have ceiling bulkheads and / or sunken slab from unit above, for the air-conditioning system and / or electrical and mechanical services, located at living / dining room, bedrooms, corridor and / or kitchen.
- When showing a balcony or utility platform on this floor plan, a dotted line is used to demarcate the location of the external boundary of that balcony or (as the case may be) utility platform. There is a solid line outside that dotted line. The area between those two lines represents the architectural features or claddings outside that balcony or (as the case may be) utility platform.
- The dimensions of the floor plan are all in millimeter.
- Please refer to page 28 of this sales brochure for legend of the terms and abbreviations in studying the floor plans of residential properties in the Development.

備註:

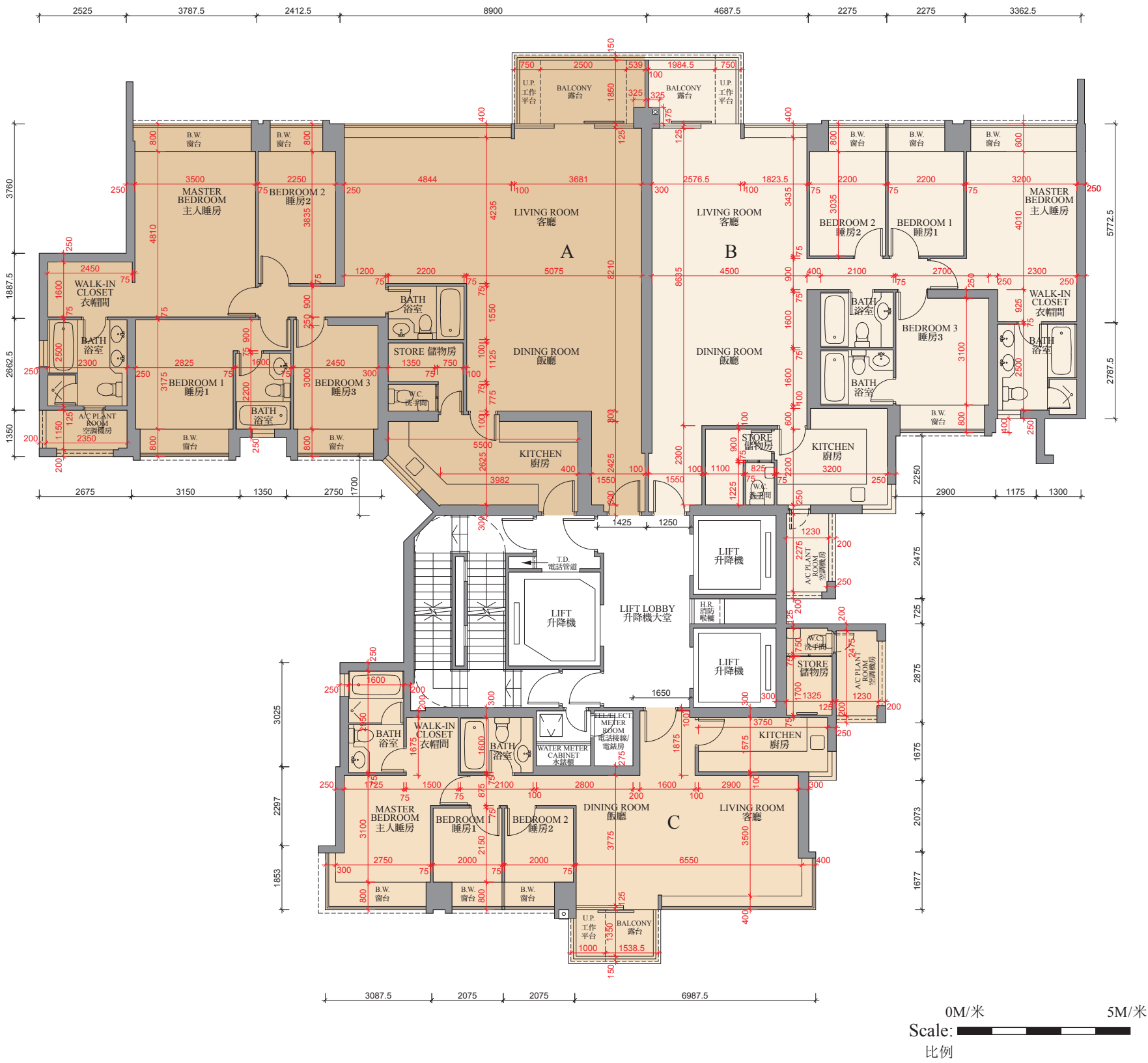
- 因住宅物業的較高樓層的結構牆的厚度遞減，較高樓層的內部面積，一般比較低樓層的內部面積稍大。
- 部份樓層外牆範圍設有建築裝飾及/或外露喉管，其位置請參考最新批准的建築圖則。
- 部份住宅單位的露台及/或平台及/或工作平台及/或空調機平台及/或外牆設有外露及/或內藏之公用喉管，其位置請參考最新批准的建築圖則及/或機電設計圖。
- 部份住宅單位客/飯廳、睡房、走廊及/或廚房有假天花及/或上層單位之跌級樓板用以安裝空調系統及/或機電設備。
- 於本樓面平面圖顯示露台或工作平台時，該露台或（視屬何情況而定）工作平台之外部分界以虛線標出。該虛線外有一實線，該兩線間之範圍顯示該露台或（視屬何情況而定）工作平台以外之建築裝飾或覆蓋層。
- 平面圖之尺規所列數字以毫米標示。
- 請參閱本售樓說明書第 28 頁之圖例以協助閱讀此部分的發展項目的住宅物業的樓面平面圖及其顯示之名稱和簡稱。

# Floor Plans of Residential Properties in the Phase of the Development

## 發展項目期數的住宅物業的樓面平面圖

Tower 9 6th, 8th - 12th, 15th, 19th - 23rd, 25th - 26th, 28th, 30th - 33rd, 35th - 36th & 38th - 39th  
Floor Plan

第九座六樓、八樓至十二樓、十五樓、十九樓至二十三樓、二十五樓至二十六樓、二十八樓、三十樓至三十三樓、三十五樓至三十六樓及三十八樓至三十九樓平面圖



Floor Plans of Residential Properties in the Phase of the Development

發展項目期數的住宅物業的樓面平面圖

Tower 9 6th, 8th - 12th, 15th, 19th - 23rd, 25th - 26th, 28th, 30th - 33rd, 35th - 36th & 38th - 39th  
Floor Plan

第九座六樓、八樓至十二樓、十五樓、十九樓至二十三樓、二十五樓至二十六樓、二十八樓、三十樓至三十三樓、三十五樓至三十六樓及三十八樓至三十九樓平面圖

	TOWER 座	FLOOR 樓層	UNIT 單位		
			A	B	C
Thickness of Floor Slab(excluding plaster) (mm) 樓板( 不包括灰泥) 的厚度( 毫米)	Tower 9 第九座	6/F, 8/F - 12/F, 19/F - 23/F, 25/F,26/F, 28/F, 30/F - 33/F, 35/F, 36/F, 38/F, 39/F 六樓、八樓至十二樓、 十九樓至二十三樓、 二十五樓、二十六樓、 二十八樓、三十樓至 三十三樓、三十五樓、 三十六樓、三十八樓、 三十九樓	125, 215	125	125
Floor-to-Floor Height (mm) 層與層之間的高度( 毫米)			3325	3325	3325
Thickness of Floor Slab(excluding plaster) (mm) 樓板( 不包括灰泥) 的厚度( 毫米)		15/F 十五樓	125, 215	150	150
Floor-to-Floor Height (mm) 層與層之間的高度( 毫米)			3325	3350	3350

Remarks:

- The internal areas of the residential properties on the upper floors will generally be slightly larger than those on the lower floors because of the reducing thickness of the structural walls on the upper floors.
- There are architectural features and / or exposed pipes on external walls of some of the floors. For their locations, please refer to the latest approved building plans.
- Exposed or concealed common pipes are located at / adjacent to balcony and / or flat roof and / or utility platform and / or air-conditioning platform and / or external wall of some residential units. For their locations, please refer to the latest approved building plans and / or electrical and mechanical design drawings.
- Some residential units have ceiling bulkheads and / or sunken slab from unit above, for the air-conditioning system and / or electrical and mechanical services, located at living / dining room, bedrooms, corridor and / or kitchen.
- When showing a balcony or utility platform on this floor plan, a dotted line is used to demarcate the location of the external boundary of that balcony or (as the case may be) utility platform. There is a solid line outside that dotted line. The area between those two lines represents the architectural features or claddings outside that balcony or (as the case may be) utility platform.
- The dimensions of the floor plan are all in millimeter.
- Please refer to page 28 of this sales brochure for legend of the terms and abbreviations in studying the floor plans of residential properties in the Development.

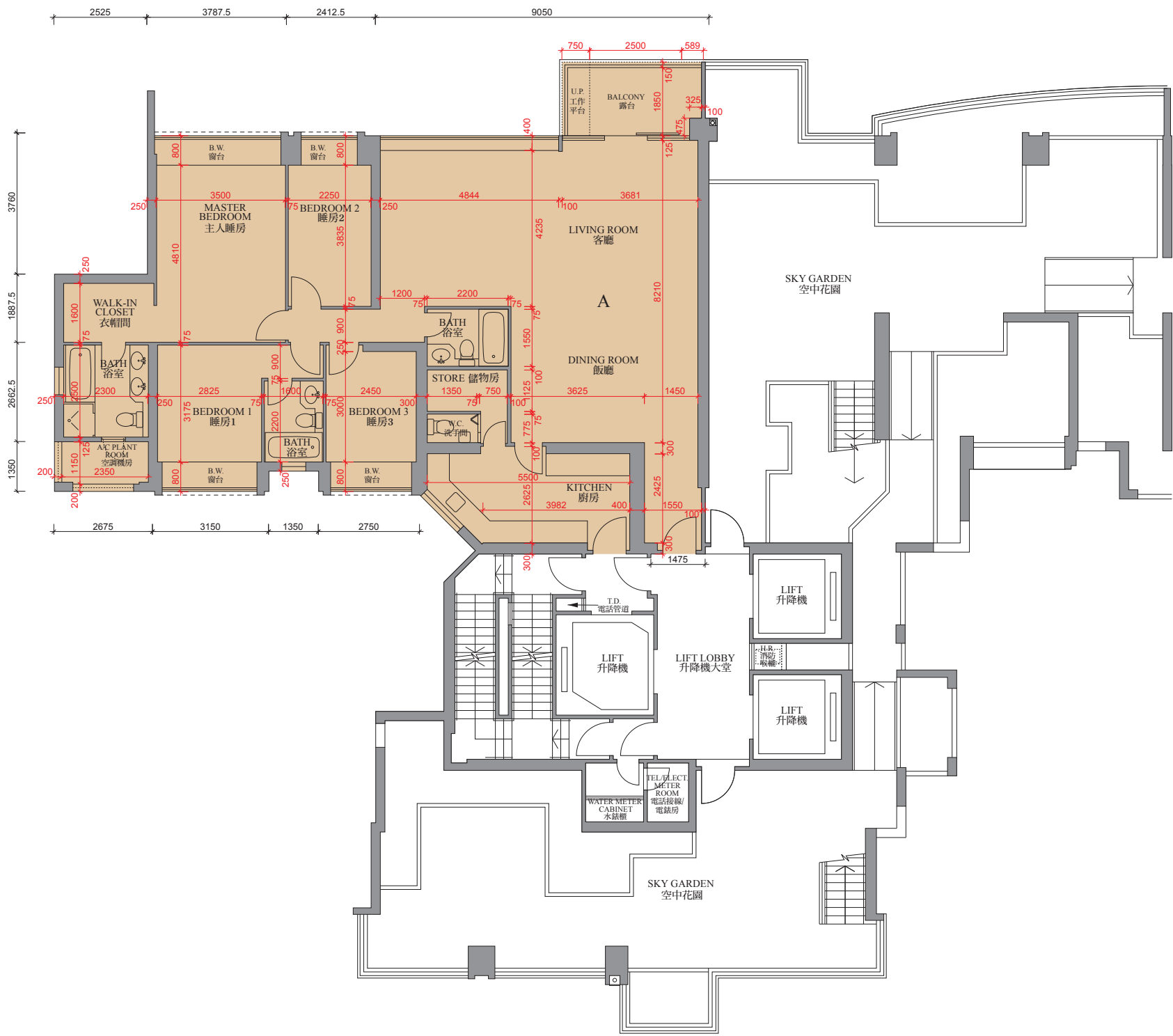
備註:

- 因住宅物業的較高樓層的結構牆的厚度遞減，較高樓層的內部面積，一般比較低樓層的內部面積稍大。
- 部份樓層外牆範圍設有建築裝飾及/或外露喉管，其位置請參考最新批准的建築圖則。
- 部份住宅單位的露台及/或平台及/或工作平台及/或空調機平台及/或外牆設有外露及/或內藏之公用喉管，其位置請參考最新批准的建築圖則及/或機電設計圖。
- 部份住宅單位客/飯廳、睡房、走廊及/或廚房有假天花及/或上層單位之跌級樓板用以安裝空調系統及/或機電設備。
- 於本樓面平面圖顯示露台或工作平台時，該露台或（視屬何情況而定）工作平台之外部分界以虛線標出。該虛線外有一實線，該兩線間之範圍顯示該露台或（視屬何情況而定）工作平台以外之建築裝飾或覆蓋層。
- 平面圖之尺規所列數字以毫米標示。
- 請參閱本售樓說明書第 28 頁之圖例以協助閱讀此部分的發展項目的住宅物業的樓面平面圖及其顯示之名稱和簡稱。



Floor Plans of Residential Properties in the Phase of the Development  
發展項目期數的住宅物業的樓面平面圖

Tower 9 16th Floor Plan  
第九座十六樓平面圖



0M/米 5M/米  
Scale: 比例

Floor Plans of Residential Properties in the Phase of the Development

發展項目期數的住宅物業的樓面平面圖

Tower 9 16th Floor Plan  
第九座十六樓平面圖

	TOWER 座	FLOOR 樓層	UNIT 單位
			A
Thickness of Floor Slab(excluding plaster) (mm) 樓板( 不包括灰泥) 的厚度( 毫米)	Tower 9 第九座	16/F 十六樓	125, 215
Floor-to-Floor Height (mm) 層與層之間的高度( 毫米)			3325

Remarks:

- The internal areas of the residential properties on the upper floors will generally be slightly larger than those on the lower floors because of the reducing thickness of the structural walls on the upper floors.
- There are architectural features and / or exposed pipes on external walls of some of the floors. For their locations, please refer to the latest approved building plans.
- Exposed or concealed common pipes are located at / adjacent to balcony and / or flat roof and / or utility platform and / or air-conditioning platform and / or external wall of some residential units. For their locations, please refer to the latest approved building plans and / or electrical and mechanical design drawings.
- Some residential units have ceiling bulkheads and / or sunken slab from unit above, for the air-conditioning system and / or electrical and mechanical services, located at living / dining room, bedrooms, corridor and / or kitchen.
- When showing a balcony or utility platform on this floor plan, a dotted line is used to demarcate the location of the external boundary of that balcony or (as the case may be) utility platform. There is a solid line outside that dotted line. The area between those two lines represents the architectural features or claddings outside that balcony or (as the case may be) utility platform.
- The dimensions of the floor plan are all in millimeter.
- Please refer to page 28 of this sales brochure for legend of the terms and abbreviations in studying the floor plans of residential properties in the Development.

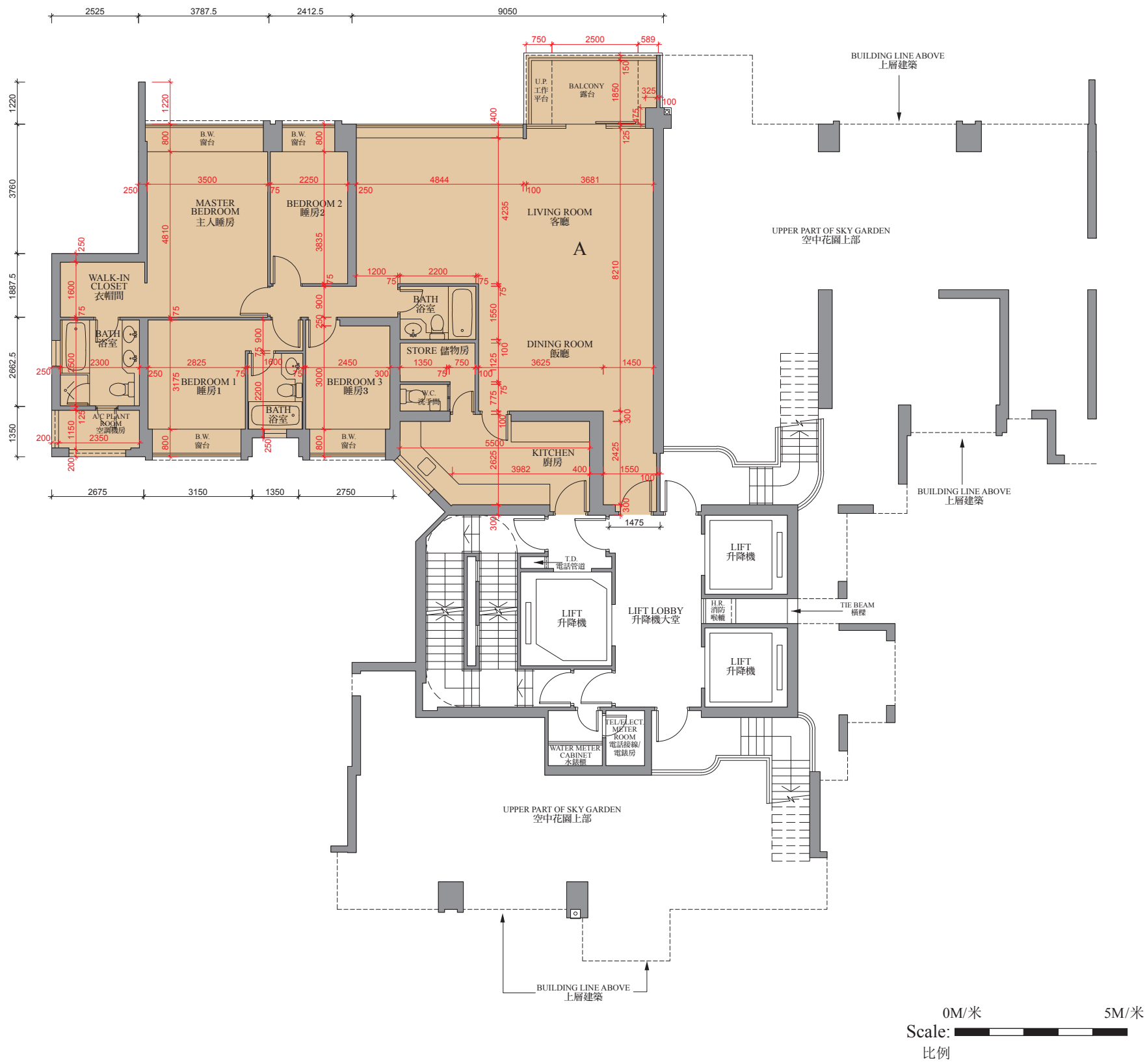
備註:

- 因住宅物業的較高樓層的結構牆的厚度遞減，較高樓層的內部面積，一般比較低樓層的內部面積稍大。
- 部份樓層外牆範圍設有建築裝飾及/或外露喉管，其位置請參考最新批准的建築圖則。
- 部份住宅單位的露台及/或平台及/或工作平台及/或空調機平台及/或外牆設有外露及/或內藏之公用喉管，其位置請參考最新批准的建築圖則及/或機電設計圖。
- 部份住宅單位客/飯廳、睡房、走廊及/或廚房有假天花及/或上層單位之跌級樓板用以安裝空調系統及/或機電設備。
- 於本樓面平面圖顯示露台或工作平台時，該露台或（視屬何情況而定）工作平台之外部分界以虛線標出。該虛線外有一實線，該兩線間之範圍顯示該露台或（視屬何情況而定）工作平台以外之建築裝飾或覆蓋層。
- 平面圖之尺規所列數字以毫米標示。
- 請參閱本售樓說明書第 28 頁之圖例以協助閱讀此部分的發展項目的住宅物業的樓面平面圖及其顯示之名稱和簡稱。

# Floor Plans of Residential Properties in the Phase of the Development

## 發展項目期數的住宅物業的樓面平面圖

Tower 9 18th Floor Plan  
第九座十八樓平面圖



Floor Plans of Residential Properties in the Phase of the Development

發展項目期數的住宅物業的樓面平面圖

Tower 9 18th Floor Plan  
第九座十八樓平面圖

	TOWER 座	FLOOR 樓層	UNIT 單位
			A
Thickness of Floor Slab(excluding plaster) (mm) 樓板( 不包括灰泥) 的厚度( 毫米)	Tower 9 第九座	18/F 十八樓	125, 215
Floor-to-Floor Height (mm) 層與層之間的高度( 毫米)			3325

Remarks:

- The internal areas of the residential properties on the upper floors will generally be slightly larger than those on the lower floors because of the reducing thickness of the structural walls on the upper floors.
- There are architectural features and / or exposed pipes on external walls of some of the floors. For their locations, please refer to the latest approved building plans.
- Exposed or concealed common pipes are located at / adjacent to balcony and / or flat roof and / or utility platform and / or air-conditioning platform and / or external wall of some residential units. For their locations, please refer to the latest approved building plans and / or electrical and mechanical design drawings.
- Some residential units have ceiling bulkheads and / or sunken slab from unit above, for the air-conditioning system and / or electrical and mechanical services, located at living / dining room, bedrooms, corridor and / or kitchen.
- When showing a balcony or utility platform on this floor plan, a dotted line is used to demarcate the location of the external boundary of that balcony or (as the case may be) utility platform. There is a solid line outside that dotted line. The area between those two lines represents the architectural features or claddings outside that balcony or (as the case may be) utility platform.
- The dimensions of the floor plan are all in millimeter.
- Please refer to page 28 of this sales brochure for legend of the terms and abbreviations in studying the floor plans of residential properties in the Development.

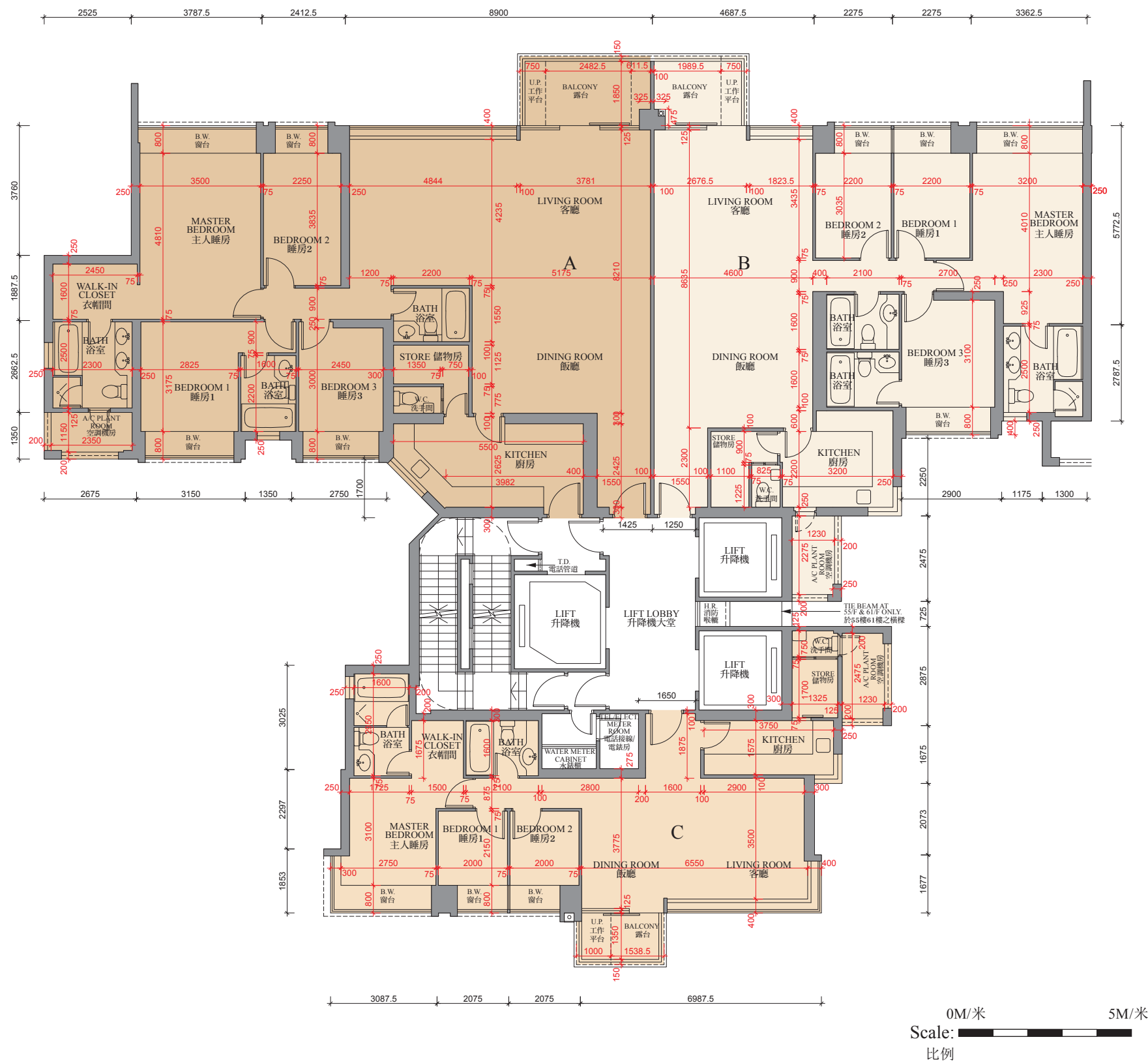
備註:

- 因住宅物業的較高樓層的結構牆的厚度遞減，較高樓層的內部面積，一般比較低樓層的內部面積稍大。
- 部份樓層外牆範圍設有建築裝飾及/或外露喉管，其位置請參考最新批准的建築圖則。
- 部份住宅單位的露台及/或平台及/或工作平台及/或空調機平台及/或外牆設有外露及/或內藏之公用喉管，其位置請參考最新批准的建築圖則及/或機電設計圖。
- 部份住宅單位客/飯廳、睡房、走廊及/或廚房有假天花及/或上層單位之跌級樓板用以安裝空調系統及/或機電設備。
- 於本樓面平面圖顯示露台或工作平台時，該露台或（視屬何情況而定）工作平台之外部分界以虛線標出。該虛線外有一實線，該兩線間之範圍顯示該露台或（視屬何情況而定）工作平台以外之建築裝飾或覆蓋層。
- 平面圖之尺規所列數字以毫米標示。
- 請參閱本售樓說明書第 28 頁之圖例以協助閱讀此部分的發展項目的住宅物業的樓面平面圖及其顯示之名稱和簡稱。

# Floor Plans of Residential Properties in the Phase of the Development

## 發展項目期數的住宅物業的樓面平面圖

Tower 9 50th - 52nd, 55th, 56th & 60th - 62nd Floor Plan  
第九座五十樓至五十二樓、五十五樓、五十六樓及六十樓至六十二樓平面圖





Floor Plans of Residential Properties in the Phase of the Development

發展項目期數的住宅物業的樓面平面圖

Tower 9 50th - 52nd, 55th, 56th & 60th - 62nd Floor Plan

第九座五十樓至五十二樓、五十五樓、五十六樓及六十樓至六十二樓平面圖

	TOWER 座	FLOOR 樓層	UNIT 單位		
			A	B	C
Thickness of Floor Slab(excluding plaster) (mm) 樓板( 不包括灰泥) 的厚度( 毫米)	Tower 9 第九座	50/F - 52/F, 55/F 五十樓至 五十二樓、 五十五樓	125, 215	125, 150	125
Floor-to-Floor Height (mm) 層與層之間的高度( 毫米)			3325	3325	3325
Thickness of Floor Slab(excluding plaster) (mm) 樓板( 不包括灰泥) 的厚度( 毫米)		56/F, 60/F, 61/F 五十六樓、 六十樓、 六十一樓	125, 250	125, 150	125
Floor-to-Floor Height (mm) 層與層之間的高度( 毫米)			3325	3325	3325
Thickness of Floor Slab(excluding plaster) (mm) 樓板( 不包括灰泥) 的厚度( 毫米)		62/F 六十二樓	125, 150, 215	125, 150	125
Floor-to-Floor Height (mm) 層與層之間的高度( 毫米)			3325, 3350	3325, 3350	3325

Remarks:

- The internal areas of the residential properties on the upper floors will generally be slightly larger than those on the lower floors because of the reducing thickness of the structural walls on the upper floors.
- There are architectural features and / or exposed pipes on external walls of some of the floors. For their locations, please refer to the latest approved building plans.
- Exposed or concealed common pipes are located at / adjacent to balcony and / or flat roof and / or utility platform and / or air-conditioning platform and / or external wall of some residential units. For their locations, please refer to the latest approved building plans and / or electrical and mechanical design drawings.
- Some residential units have ceiling bulkheads and / or sunken slab from unit above, for the air-conditioning system and / or electrical and mechanical services, located at living / dining room, bedrooms, corridor and / or kitchen.
- When showing a balcony or utility platform on this floor plan, a dotted line is used to demarcate the location of the external boundary of that balcony or (as the case may be) utility platform. There is a solid line outside that dotted line. The area between those two lines represents the architectural features or claddings outside that balcony or (as the case may be) utility platform.
- The dimensions of the floor plan are all in millimeter.
- Please refer to page 28 of this sales brochure for legend of the terms and abbreviations in studying the floor plans of residential properties in the Development.

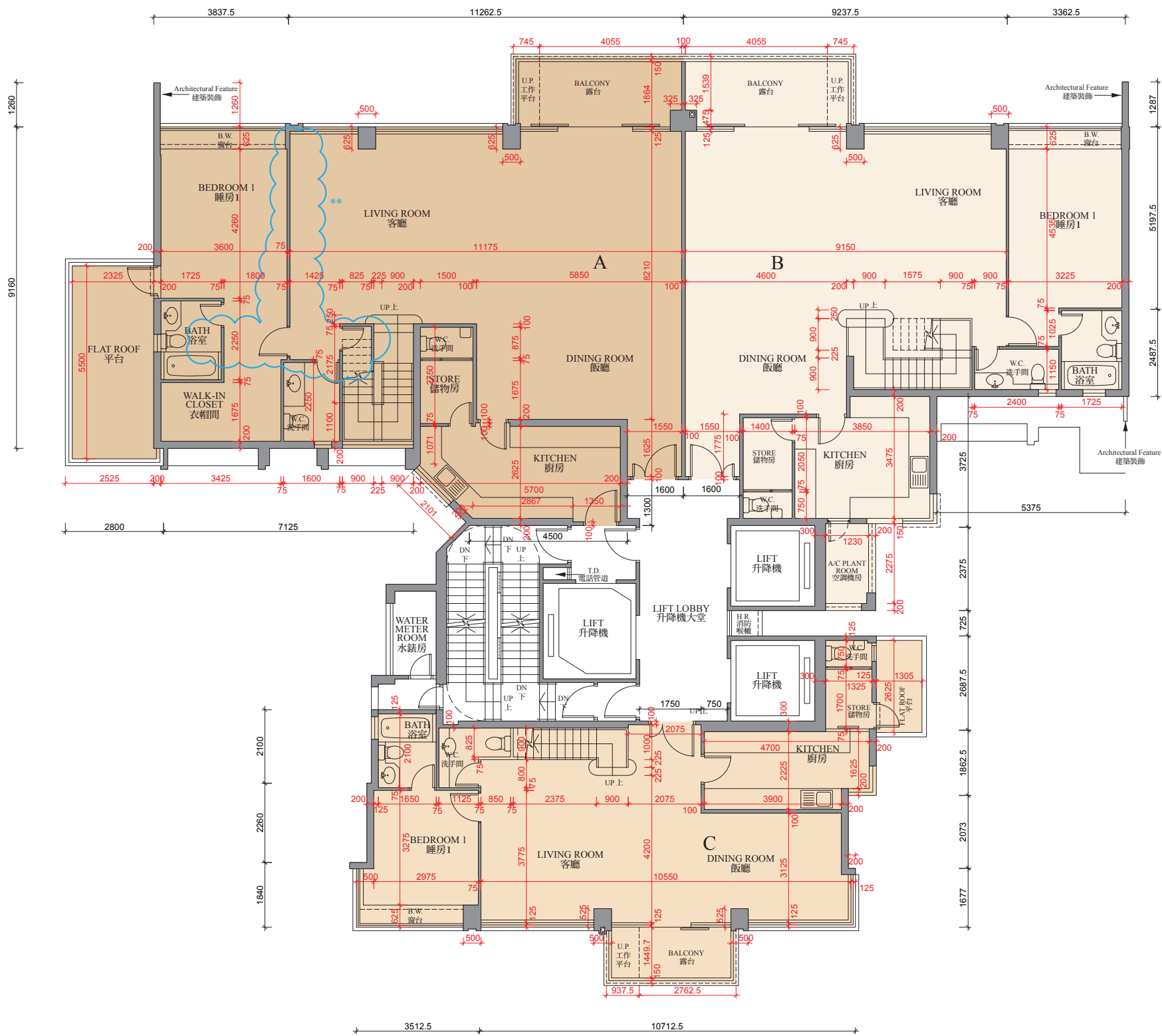
備註:

- 因住宅物業的較高樓層的結構牆的厚度遞減，較高樓層的內部面積，一般比較低樓層的內部面積稍大。
- 部份樓層外牆範圍設有建築裝飾及/或外露喉管，其位置請參考最新批准的建築圖則。
- 部份住宅單位的露台及/或平台及/或工作平台及/或空調機平台及/或外牆設有外露及/或內藏之公用喉管，其位置請參考最新批准的建築圖則及/或機電設計圖。
- 部份住宅單位客/飯廳、睡房、走廊及/或廚房有假天花及/或上層單位之跌級樓板用以安裝空調系統及/或機電設備。
- 於本樓面平面圖顯示露台或工作平台時，該露台或（視屬何情況而定）工作平台之外部分界以虛線標出。該虛線外有一實線，該兩線間之範圍顯示該露台或（視屬何情況而定）工作平台以外之建築裝飾或覆蓋層。
- 平面圖之尺規所列數字以毫米標示。
- 請參閱本售樓說明書第 28 頁之圖例以協助閱讀此部分的發展項目的住宅物業的樓面平面圖及其顯示之名稱和簡稱。

# Floor Plans of Residential Properties in the Phase of the Development

## 發展項日期數的住宅物業的樓面平面圖

Tower 9 63rd Floor Plan  
第九座六十三樓平面圖



0M/米 5M/米  
Scale: 比例

Floor Plans of Residential Properties in the Phase of the Development

發展項目期數的住宅物業的樓面平面圖

Tower 9 63rd Floor Plan  
第九座六十三樓平面圖

	TOWER 座	FLOOR 樓層	UNIT 單位		
			A	B	C
Thickness of Floor Slab(excluding plaster) (mm) 樓板( 不包括灰泥) 的厚度( 毫米)	Tower 9 第九座	63/F 六十三樓	125, 150, 250	125, 150, 200	125, 150
Floor-to-Floor Height (mm) 層與層之間的高度( 毫米)			3500	3500	3500

**\*\* Alteration Works:**  
The internal layout of 63/F Unit A of Tower 9 clouded in blue had been altered by way of minor works and exempted works under the Buildings Ordinance and its subsidiary legislations after completion of the Development. Such alteration includes the altering of internal stair on 63/F, the altering and addition of internal partition walls on 63/F and 65/F, and the addition of a sink on roof floor. The as-is layouts of 63/F Unit A of Tower 9 on 63/F, 65/F and roof floor are indicated in the floor plans on pages 177, 181 and 185 respectively.

- Remarks:
- The internal areas of the residential properties on the upper floors will generally be slightly larger than those on the lower floors because of the reducing thickness of the structural walls on the upper floors.
  - There are architectural features and / or exposed pipes on external walls of some of the floors. For their locations, please refer to the latest approved building plans.
  - Exposed or concealed common pipes are located at / adjacent to balcony and / or flat roof and / or utility platform and / or air-conditioning platform and / or external wall of some residential units. For their locations, please refer to the latest approved building plans and / or electrical and mechanical design drawings.
  - Some residential units have ceiling bulkheads and / or sunken slab from unit above, for the air-conditioning system and / or electrical and mechanical services, located at living / dining room, bedrooms, corridor and / or kitchen.
  - When showing a balcony or utility platform on this floor plan, a dotted line is used to demarcate the location of the external boundary of that balcony or (as the case may be) utility platform. There is a solid line outside that dotted line. The area between those two lines represents the architectural features or claddings outside that balcony or (as the case may be) utility platform.
  - The dimensions of the floor plan are all in millimeter.
  - Please refer to page 28 of this sales brochure for legend of the terms and abbreviations in studying the floor plans of residential properties in the Development.

**\*\* 經改動工程:**  
第九座63樓A單位以藍線環繞之內部佈局在發展項目落成後曾進行按《建築物條例》及其附屬條例下的小型工程及獲豁免入則的工程而有所改動，該改動包括修改於63樓之內部樓梯、於 63樓和65樓修改和加設間隔牆、於天台加設洗滌盆，改動後的第九座63樓A單位於63樓、65樓及天台的佈局已於第177頁、第181頁和第185頁之現狀平面圖標示出來。

- 備註:
- 因住宅物業的較高樓層的結構牆的厚度遞減，較高樓層的內部面積，一般比較低樓層的內部面積稍大。
  - 部份樓層外牆範圍設有建築裝飾及/或外露喉管，其位置請參考最新批准的建築圖則。
  - 部份住宅單位的露台及/或平台及/或工作平台及/或空調機平台及/或外牆設有外露及/或內藏之公用喉管，其位置請參考最新批准的建築圖則及/或機電設計圖。
  - 部份住宅單位客/飯廳、睡房、走廊及/或廚房有假天花及/或上層單位之跌級樓板用以安裝空調系統及/或機電設備。
  - 於本樓面平面圖顯示露台或工作平台時，該露台或（視屬何情況而定）工作平台之外部分界以虛線標出。該虛線外有一實線，該兩線間之範圍顯示該露台或（視屬何情況而定）工作平台以外之建築裝飾或覆蓋層。
  - 平面圖之尺規所列數字以毫米標示。
  - 請參閱本售樓說明書第 28 頁之圖例以協助閱讀此部分的發展項目的住宅物業的樓面平面圖及其顯示之名稱和簡稱。



Floor Plans of Residential Properties in the Phase of the Development

發展項目期數的住宅物業的樓面平面圖

Floor Plan of Unit A on Tower 9 63/F showing As-is layout  
第九座六十三樓單位A之現狀平面圖

	TOWER 座	FLOOR 樓層	UNIT 單位
			A
Thickness of Floor Slab(excluding plaster) (mm) 樓板( 不包括灰泥) 的厚度( 毫米)	Tower 9 第九座	63/F 六十三樓	125, 150, 250
Floor-to-Floor Height (mm) 層與層之間的高度( 毫米)			3500

**\*\* Alteration Works:**  
The internal layout of 63/F Unit A of Tower 9 clouded in blue had been altered by way of minor works and exempted works under the Buildings Ordinance and its subsidiary legislations after completion of the Development. Such alteration includes the altering of internal stair on 63/F, the altering and addition of internal partition walls on 63/F and 65/F, and the addition of a sink on roof floor. The as-is layouts of 63/F Unit A of Tower 9 on 63/F, 65/F and roof floor are indicated in the floor plans on pages 177, 181 and 185 respectively.

- Remarks:
- The internal areas of the residential properties on the upper floors will generally be slightly larger than those on the lower floors because of the reducing thickness of the structural walls on the upper floors.
  - There are architectural features and / or exposed pipes on external walls of some of the floors. For their locations, please refer to the latest approved building plans.
  - Exposed or concealed common pipes are located at / adjacent to balcony and / or flat roof and / or utility platform and / or air-conditioning platform and / or external wall of some residential units. For their locations, please refer to the latest approved building plans and / or electrical and mechanical design drawings.
  - Some residential units have ceiling bulkheads and / or sunken slab from unit above, for the air-conditioning system and / or electrical and mechanical services, located at living / dining room, bedrooms, corridor and / or kitchen.
  - When showing a balcony or utility platform on this floor plan, a dotted line is used to demarcate the location of the external boundary of that balcony or (as the case may be) utility platform. There is a solid line outside that dotted line. The area between those two lines represents the architectural features or claddings outside that balcony or (as the case may be) utility platform.
  - The dimensions of the floor plan are all in millimeter.
  - Please refer to page 28 of this sales brochure for legend of the terms and abbreviations in studying the floor plans of residential properties in the Development.

**\*\* 經改動工程:**  
第九座63樓A單位以藍線環繞之內部佈局在發展項目落成後曾進行按《建築物條例》及其附屬條例下的小型工程及獲豁免入則的工程而有所改動，該改動包括修改於63樓之內部樓梯、於 63樓和65樓修改和加設間隔牆、於天台加設洗滌盆，改動後的第九座63樓A單位於63樓、65樓及天台的佈局已於第177頁、第181頁和第185頁之現狀平面圖標示出來。

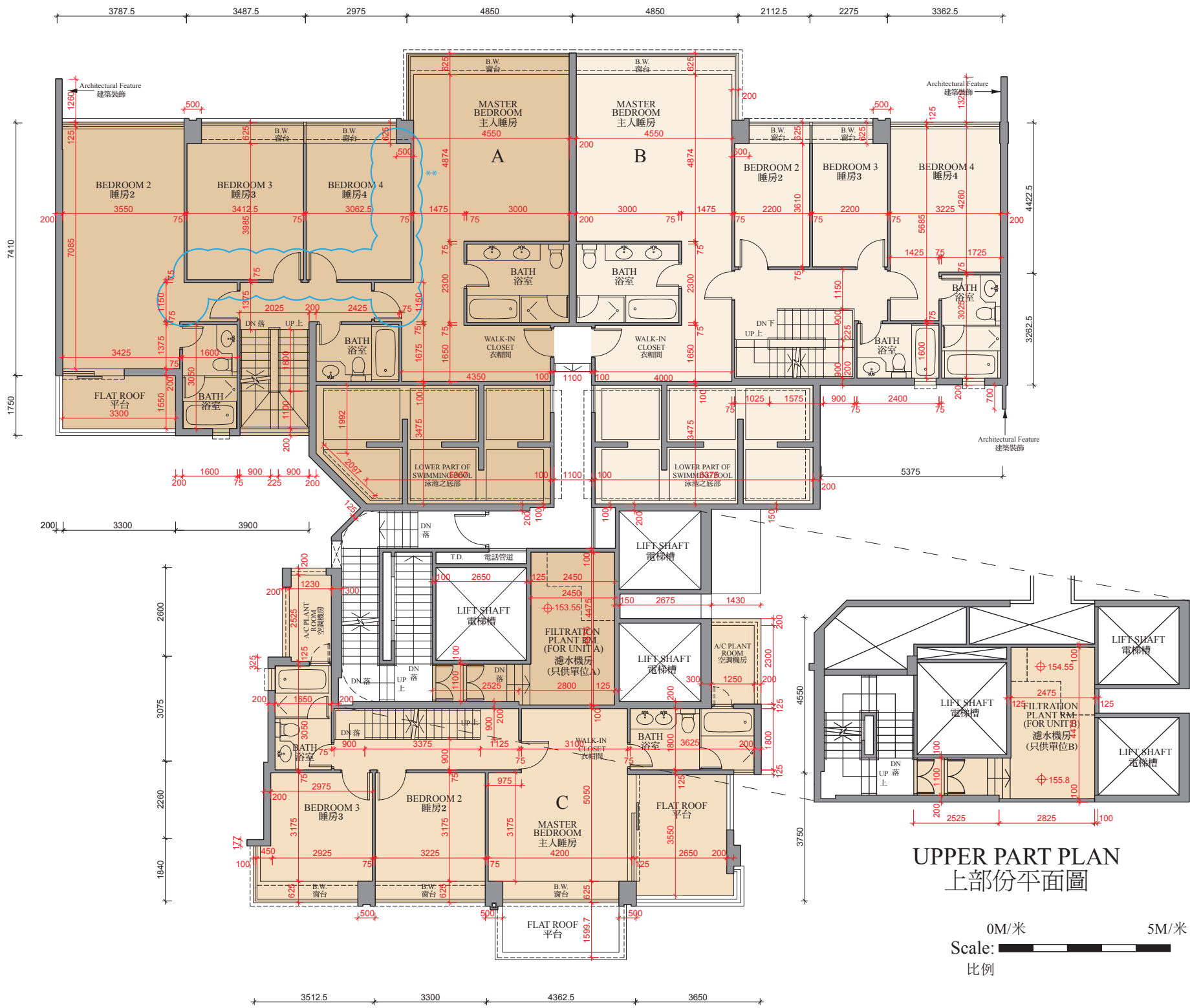
- 備註:
- 因住宅物業的較高樓層的結構牆的厚度遞減，較高樓層的內部面積，一般比較低樓層的內部面積稍大。
  - 部份樓層外牆範圍設有建築裝飾及/或外露喉管，其位置請參考最新批准的建築圖則。
  - 部份住宅單位的露台及/或平台及/或工作平台及/或空調機平台及/或外牆設有外露及/或內藏之公用喉管，其位置請參考最新批准的建築圖則及/或機電設計圖。
  - 部份住宅單位客/飯廳、睡房、走廊及/或廚房有假天花及/或上層單位之跌級樓板用以安裝空調系統及/或機電設備。
  - 於本樓面平面圖顯示露台或工作平台時，該露台或（視屬何情況而定）工作平台之外部分界以虛線標出。該虛線外有一實線，該兩線間之範圍顯示該露台或（視屬何情況而定）工作平台以外之建築裝飾或覆蓋層。
  - 平面圖之尺規所列數字以毫米標示。
  - 請參閱本售樓說明書第 28 頁之圖例以協助閱讀此部分的發展項目的住宅物業的樓面平面圖及其顯示之名稱和簡稱。



# Floor Plans of Residential Properties in the Phase of the Development

## 發展項目期數的住宅物業的樓面平面圖

Tower 9 65th Floor Plan  
第九座六十五樓平面圖



Floor Plans of Residential Properties in the Phase of the Development

發展項目期數的住宅物業的樓面平面圖

Tower 9 65th Floor Plan  
第九座六十五樓平面圖

	TOWER 座	FLOOR 樓層	UNIT 單位		
			A	B	C
Thickness of Floor Slab(excluding plaster) (mm) 樓板( 不包括灰泥) 的厚度( 毫米)	Tower 9 第九座	65/F 六十五樓	150, 200, 250	150, 200, 250	150, 175
Floor-to-Floor Height (mm) 層與層之間的高度( 毫米)			3350	3350	3350

**\*\* Alteration Works:**  
The internal layout of 63/F Unit A of Tower 9 clouded in blue had been altered by way of minor works and exempted works under the Buildings Ordinance and its subsidiary legislations after completion of the Development. Such alteration includes the altering of internal stair on 63/F, the altering and addition of internal partition walls on 63/F and 65/F, and the addition of a sink on roof floor. The as-is layouts of 63/F Unit A of Tower 9 on 63/F, 65/F and roof floor are indicated in the floor plans on pages 177, 181 and 185 respectively.

- Remarks:
- The internal areas of the residential properties on the upper floors will generally be slightly larger than those on the lower floors because of the reducing thickness of the structural walls on the upper floors.
  - There are architectural features and / or exposed pipes on external walls of some of the floors. For their locations, please refer to the latest approved building plans.
  - Exposed or concealed common pipes are located at / adjacent to balcony and / or flat roof and / or utility platform and / or air-conditioning platform and / or external wall of some residential units. For their locations, please refer to the latest approved building plans and / or electrical and mechanical design drawings.
  - Some residential units have ceiling bulkheads and / or sunken slab from unit above, for the air-conditioning system and / or electrical and mechanical services, located at living / dining room, bedrooms, corridor and / or kitchen.
  - When showing a balcony or utility platform on this floor plan, a dotted line is used to demarcate the location of the external boundary of that balcony or (as the case may be) utility platform. There is a solid line outside that dotted line. The area between those two lines represents the architectural features or claddings outside that balcony or (as the case may be) utility platform.
  - The dimensions of the floor plan are all in millimeter.
  - Please refer to page 28 of this sales brochure for legend of the terms and abbreviations in studying the floor plans of residential properties in the Development.

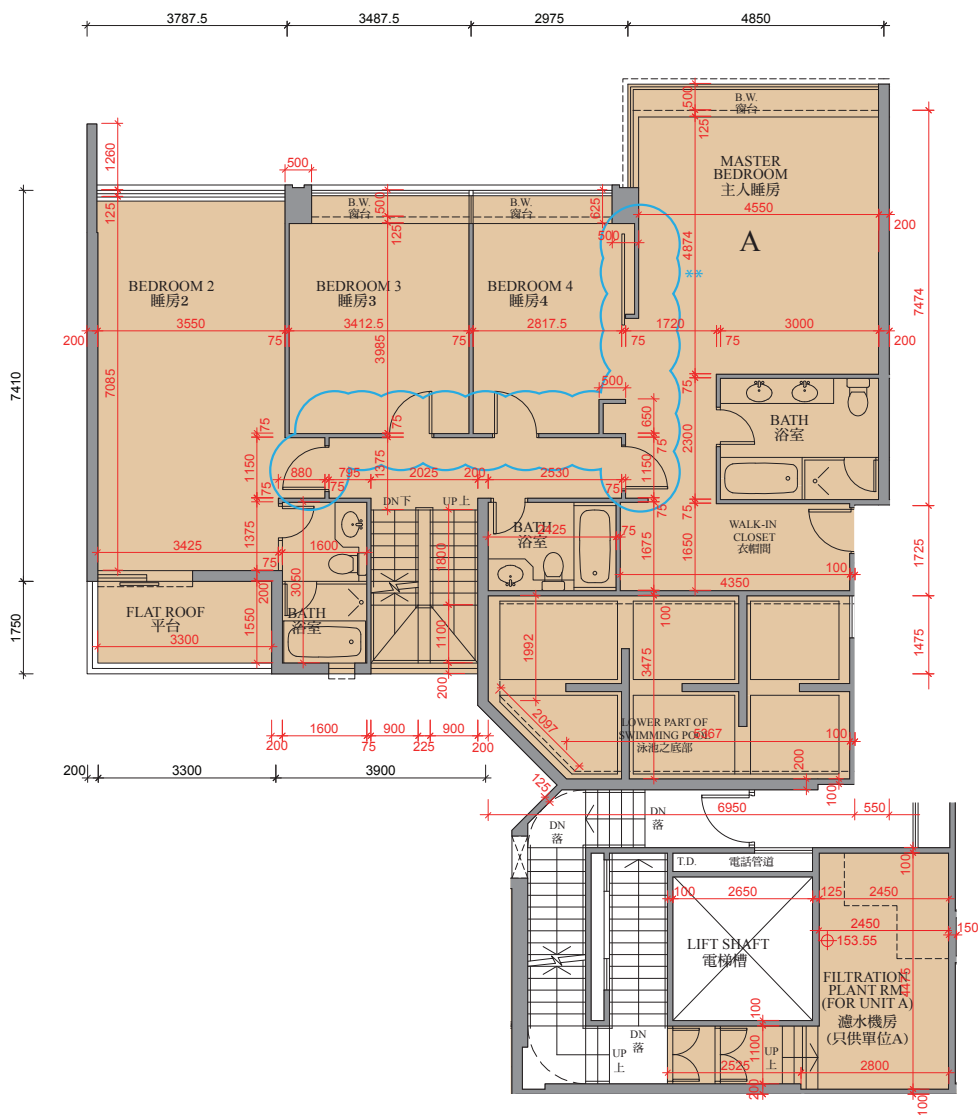
**\*\* 經改動工程:**  
第九座63樓A單位以藍線環繞之內部佈局在發展項目落成後曾進行按《建築物條例》及其附屬條例下的小型工程及獲豁免入則的工程而有所改動，該改動包括修改於63樓之內部樓梯、於 63樓和65樓修改和加設間隔牆、於天台加設洗滌盆，改動後的第九座63樓A單位於63樓、65樓及天台的佈局已於第177頁、第181頁和第185頁之現狀平面圖標示出來。

- 備註:
- 因住宅物業的較高樓層的結構牆的厚度遞減，較高樓層的內部面積，一般比較低樓層的內部面積稍大。
  - 部份樓層外牆範圍設有建築裝飾及/或外露喉管，其位置請參考最新批准的建築圖則。
  - 部份住宅單位的露台及/或平台及/或工作平台及/或空調機平台及/或外牆設有外露及/或內藏之公用喉管，其位置請參考最新批准的建築圖則及/或機電設計圖。
  - 部份住宅單位客/飯廳、睡房、走廊及/或廚房有假天花及/或上層單位之跌級樓板用以安裝空調系統及/或機電設備。
  - 於本樓面平面圖顯示露台或工作平台時，該露台或（視屬何情況而定）工作平台之外部分界以虛線標出。該虛線外有一實線，該兩線間之範圍顯示該露台或（視屬何情況而定）工作平台以外之建築裝飾或覆蓋層。
  - 平面圖之尺規所列數字以毫米標示。
  - 請參閱本售樓說明書第 28 頁之圖例以協助閱讀此部分的發展項目的住宅物業的樓面平面圖及其顯示之名稱和簡稱。

# Floor Plans of Residential Properties in the Phase of the Development

## 發展項日期數的住宅物業的樓面平面圖

Floor Plan of Unit A on Tower 9 65/F showing As-is layout  
第九座六十五樓單位A之現狀平面圖



0M/米 5M/米  
Scale: 比例

Floor Plans of Residential Properties in the Phase of the Development

發展項目期數的住宅物業的樓面平面圖

Floor Plan of Unit A on Tower 9 65/F showing As-is layout  
第九座六十五樓單位A之現狀平面圖

	TOWER 座	FLOOR 樓層	UNIT 單位
			A
Thickness of Floor Slab(excluding plaster) (mm) 樓板( 不包括灰泥) 的厚度( 毫米)	Tower 9 第九座	65/F 六十五樓	150, 200, 250
Floor-to-Floor Height (mm) 層與層之間的高度( 毫米)			3350

**\*\* Alteration Works:**  
The internal layout of 63/F Unit A of Tower 9 clouded in blue had been altered by way of minor works and exempted works under the Buildings Ordinance and its subsidiary legislations after completion of the Development. Such alteration includes the altering of internal stair on 63/F, the altering and addition of internal partition walls on 63/F and 65/F, and the addition of a sink on roof floor. The as-is layouts of 63/F Unit A of Tower 9 on 63/F, 65/F and roof floor are indicated in the floor plans on pages 177, 181 and 185 respectively.

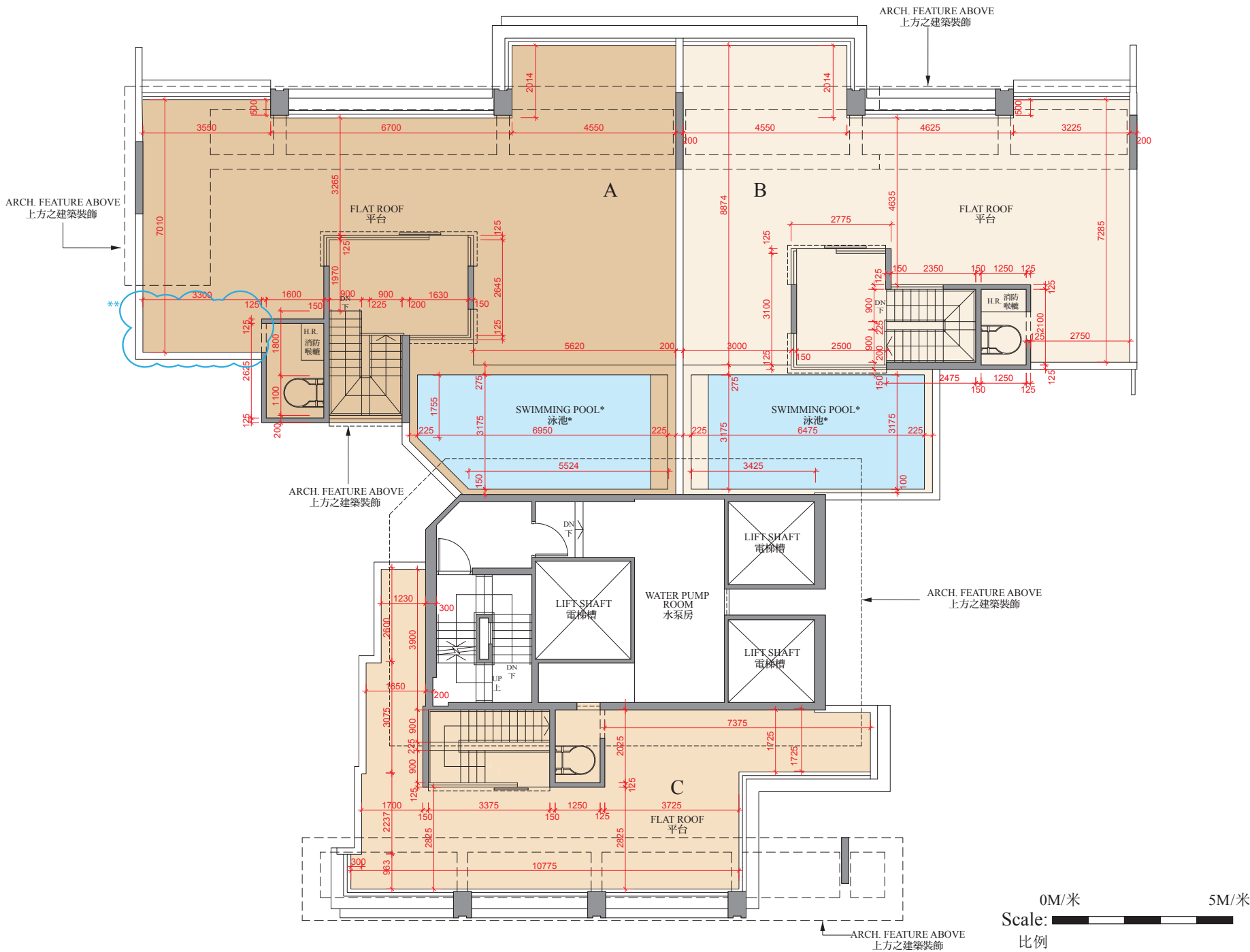
- Remarks:
- The internal areas of the residential properties on the upper floors will generally be slightly larger than those on the lower floors because of the reducing thickness of the structural walls on the upper floors.
  - There are architectural features and / or exposed pipes on external walls of some of the floors. For their locations, please refer to the latest approved building plans.
  - Exposed or concealed common pipes are located at / adjacent to balcony and / or flat roof and / or utility platform and / or air-conditioning platform and / or external wall of some residential units. For their locations, please refer to the latest approved building plans and / or electrical and mechanical design drawings.
  - Some residential units have ceiling bulkheads and / or sunken slab from unit above, for the air-conditioning system and / or electrical and mechanical services, located at living / dining room, bedrooms, corridor and / or kitchen.
  - When showing a balcony or utility platform on this floor plan, a dotted line is used to demarcate the location of the external boundary of that balcony or (as the case may be) utility platform. There is a solid line outside that dotted line. The area between those two lines represents the architectural features or claddings outside that balcony or (as the case may be) utility platform.
  - The dimensions of the floor plan are all in millimeter.
  - Please refer to page 28 of this sales brochure for legend of the terms and abbreviations in studying the floor plans of residential properties in the Development.

**\*\* 經改動工程:**  
第九座63樓A單位以藍線環繞之內部佈局在發展項目落成後曾進行按《建築物條例》及其附屬條例下的小型工程及獲豁免入則的工程而有所改動，該改動包括修改於63樓之內部樓梯、於 63樓和65樓修改和加設間隔牆、於天台加設洗滌盆，改動後的第九座63樓A單位於63樓、65樓及天台的佈局已於第177頁、第181頁和第185頁之現狀平面圖標示出來。

- 備註:
- 因住宅物業的較高樓層的結構牆的厚度遞減，較高樓層的內部面積，一般比較低樓層的內部面積稍大。
  - 部份樓層外牆範圍設有建築裝飾及/或外露喉管，其位置請參考最新批准的建築圖則。
  - 部份住宅單位的露台及/或平台及/或工作平台及/或空調機平台及/或外牆設有外露及/或內藏之公用喉管，其位置請參考最新批准的建築圖則及/或機電設計圖。
  - 部份住宅單位客/飯廳、睡房、走廊及/或廚房有假天花及/或上層單位之跌級樓板用以安裝空調系統及/或機電設備。
  - 於本樓面平面圖顯示露台或工作平台時，該露台或（視屬何情況而定）工作平台之外部分界以虛線標出。該虛線外有一實線，該兩線間之範圍顯示該露台或（視屬何情況而定）工作平台以外之建築裝飾或覆蓋層。
  - 平面圖之尺規所列數字以毫米標示。
  - 請參閱本售樓說明書第 28 頁之圖例以協助閱讀此部分的發展項目的住宅物業的樓面平面圖及其顯示之名稱和簡稱。

Floor Plans of Residential Properties in the Phase of the Development  
發展項目期數的住宅物業的樓面平面圖

Tower 9 Roof Floor Plan  
第九座天台平面圖





# Floor Plans of Residential Properties in the Phase of the Development

## 發展項目期數的住宅物業的樓面平面圖

### Tower 9 Roof Terrace Floor Plan 第九座天台平面圖

\* A swimming pool is provided in the flat roof of this unit. The area of the flat roof specified in the section “Area of Residential Properties in the Development” includes the area of the swimming pool.

**\*\* Alteration Works:**

The internal layout of 63/F Unit A of Tower 9 clouded in blue had been altered by way of minor works and exempted works under the Buildings Ordinance and its subsidiary legislations after completion of the Development. Such alteration includes the altering of internal stair on 63/F, the altering and addition of internal partition walls on 63/F and 65/F, and the addition of a sink on roof floor. The as-is layouts of 63/F Unit A of Tower 9 on 63/F, 65/F and roof floor are indicated in the floor plans on pages 177, 181 and 185 respectively.

**Remarks:**

- The internal areas of the residential properties on the upper floors will generally be slightly larger than those on the lower floors because of the reducing thickness of the structural walls on the upper floors.
- There are architectural features and / or exposed pipes on external walls of some of the floors. For their locations, please refer to the latest approved building plans.
- Exposed or concealed common pipes are located at / adjacent to balcony and / or flat roof and / or utility platform and / or air-conditioning platform and / or external wall of some residential units. For their locations, please refer to the latest approved building plans and / or electrical and mechanical design drawings.
- Some residential units have ceiling bulkheads and / or sunken slab from unit above, for the air-conditioning system and / or electrical and mechanical services, located at living / dining room, bedrooms, corridor and / or kitchen.
- When showing a balcony or utility platform on this floor plan, a dotted line is used to demarcate the location of the external boundary of that balcony or (as the case may be) utility platform. There is a solid line outside that dotted line. The area between those two lines represents the architectural features or claddings outside that balcony or (as the case may be) utility platform.
- The dimensions of the floor plan are all in millimeter.
- Please refer to page 28 of this sales brochure for legend of the terms and abbreviations in studying the floor plans of residential properties in the Development.

\* 此單位之平台內設有泳池。「發展項目中的住宅物業的面積」一節所列出該平台之面積包括平台內泳池之面積。

**\*\* 經改動工程:**

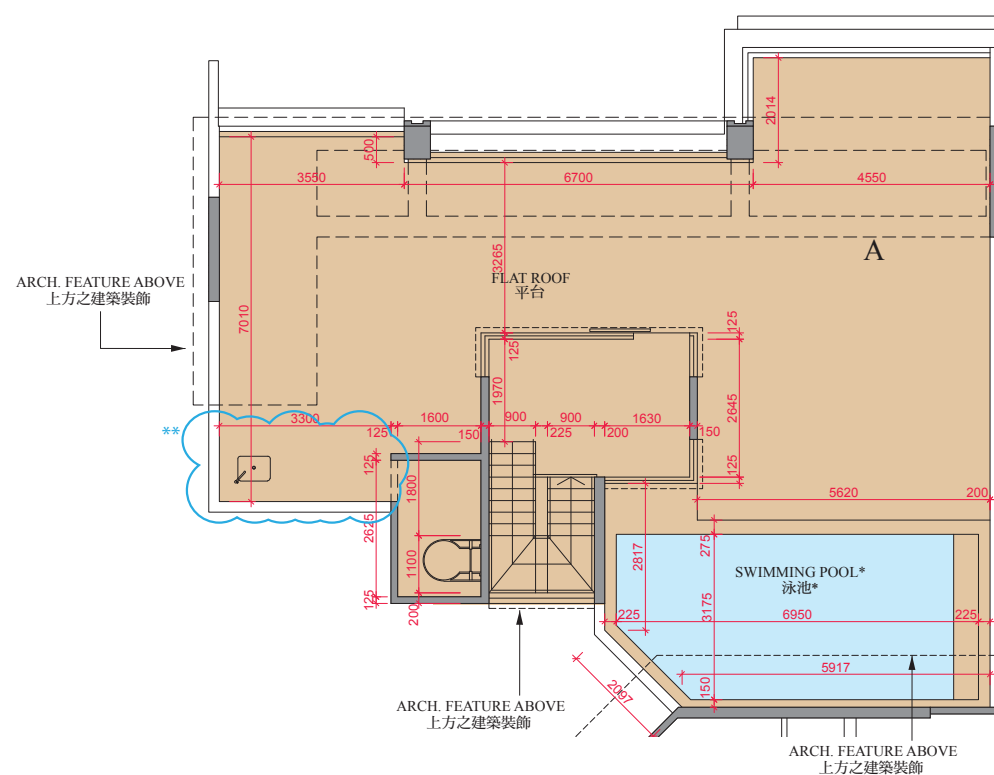
第九座63樓A單位以藍線環繞之內部佈局在發展項目落成後曾進行按《建築物條例》及其附屬條例下的小型工程及獲豁免入則的工程而有所改動，該改動包括修改於63樓之內部樓梯、於 63樓和65樓修改和加設間隔牆、於天台加設洗滌盆，改動後的第九座63樓A單位於63樓、65樓及天台的佈局已於第177頁、第181頁和第185頁之現狀平面圖標示出來。

**備註:**

- 因住宅物業的較高樓層的結構牆的厚度遞減，較高樓層的內部面積，一般比較低樓層的內部面積稍大。
- 部份樓層外牆範圍設有建築裝飾及/或外露喉管，其位置請參考最新批准的建築圖則。
- 部份住宅單位的露台及/或平台及/或工作平台及/或空調機平台及/或外牆設有外露及/或內藏之公用喉管，其位置請參考最新批准的建築圖則及/或機電設計圖。
- 部份住宅單位客/飯廳、睡房、走廊及/或廚房有假天花及/或上層單位之跌級樓板用以安裝空調系統及/或機電設備。
- 於本樓面平面圖顯示露台或工作平台時，該露台或（視屬何情況而定）工作平台之外部分界以虛線標出。該虛線外有一實線，該兩線間之範圍顯示該露台或（視屬何情況而定）工作平台以外之建築裝飾或覆蓋層。
- 平面圖之尺規所列數字以毫米標示。
- 請參閱本售樓說明書第 28 頁之圖例以協助閱讀此部分的發展項目的住宅物業的樓面平面圖及其顯示之名稱和簡稱。

## Floor Plans of Residential Properties in the Phase of the Development 發展項日期數的住宅物業的樓面平面圖

Floor Plan of Unit A on Tower 9 Roof Floor showing As-is layout  
第九座天台單位A之現狀平面圖



Scale: 0M/米 5M/米  
比例

# Floor Plans of Residential Properties in the Phase of the Development

## 發展項目期數的住宅物業的樓面平面圖

Floor Plan of Unit A on Tower 9 Roof Floor showing As-is layout  
第九座天台單位A之現狀平面圖

\* A swimming pool is provided in the flat roof of this unit. The area of the flat roof specified in the section “Area of Residential Properties in the Development” includes the area of the swimming pool.

\*\* Alteration Works:  
The internal layout of 63/F Unit A of Tower 9 clouded in blue had been altered by way of minor works and exempted works under the Buildings Ordinance and its subsidiary legislations after completion of the Development. Such alteration includes the altering of internal stair on 63/F, the altering and addition of internal partition walls on 63/F and 65/F, and the addition of a sink on roof floor. The as-is layouts of 63/F Unit A of Tower 9 on 63/F, 65/F and roof floor are indicated in the floor plans on pages 177, 181 and 185 respectively.

Remarks:

- The internal areas of the residential properties on the upper floors will generally be slightly larger than those on the lower floors because of the reducing thickness of the structural walls on the upper floors.
- There are architectural features and / or exposed pipes on external walls of some of the floors. For their locations, please refer to the latest approved building plans.
- Exposed or concealed common pipes are located at / adjacent to balcony and / or flat roof and / or utility platform and / or air-conditioning platform and / or external wall of some residential units. For their locations, please refer to the latest approved building plans and / or electrical and mechanical design drawings.
- Some residential units have ceiling bulkheads and / or sunken slab from unit above, for the air-conditioning system and / or electrical and mechanical services, located at living / dining room, bedrooms, corridor and / or kitchen.
- When showing a balcony or utility platform on this floor plan, a dotted line is used to demarcate the location of the external boundary of that balcony or (as the case may be) utility platform. There is a solid line outside that dotted line. The area between those two lines represents the architectural features or claddings outside that balcony or (as the case may be) utility platform.
- The dimensions of the floor plan are all in millimeter.
- Please refer to page 28 of this sales brochure for legend of the terms and abbreviations in studying the floor plans of residential properties in the Development.

\* 此單位之平台內設有泳池。「發展項目中的住宅物業的面積」一節所列出該平台之面積包括平台內泳池之面積。

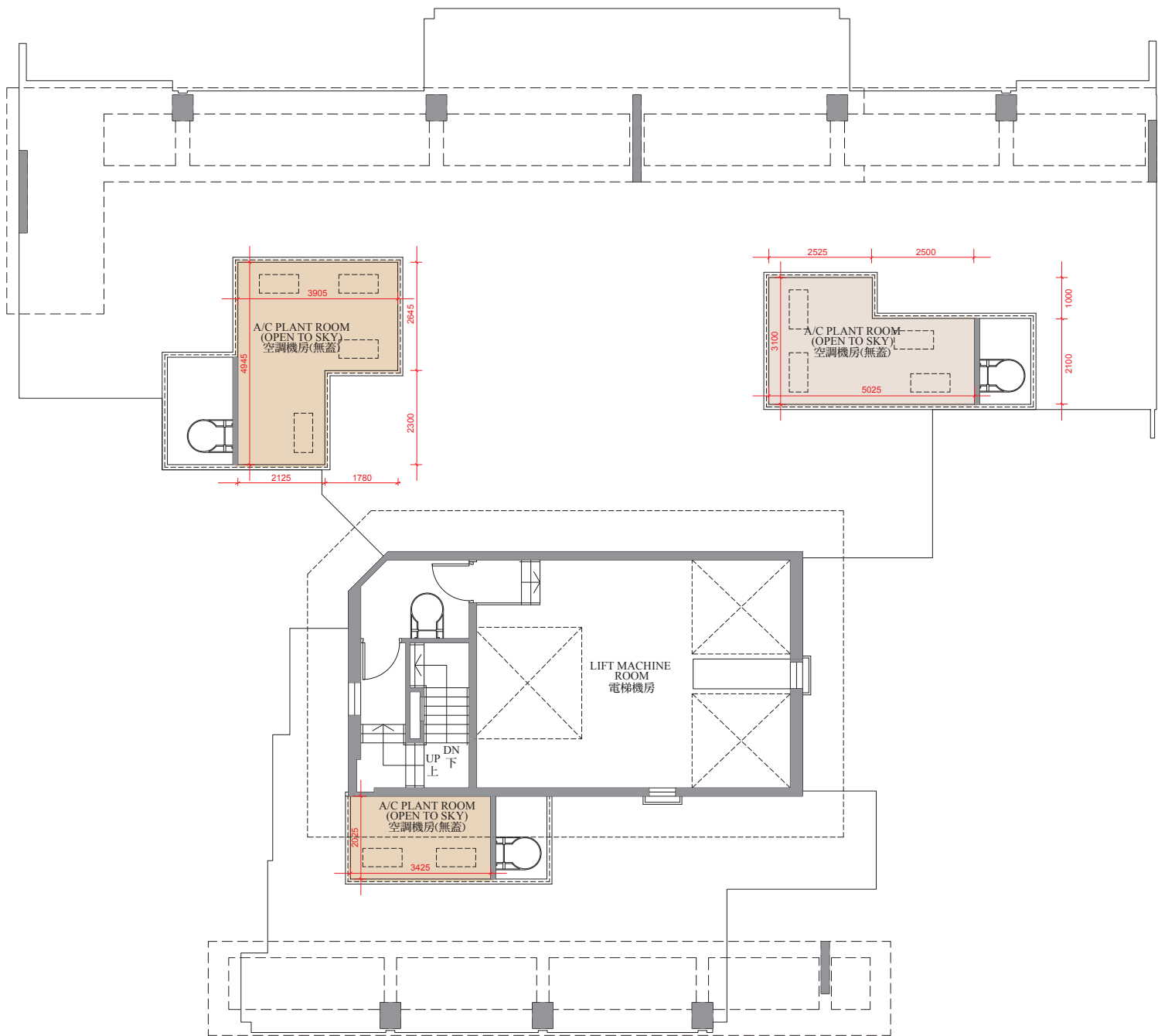
\*\* 經改動工程:  
第九座63樓A單位以藍線環繞之內部佈局在發展項目落成後曾進行按《建築物條例》及其附屬條例下的小型工程及獲豁免入則的工程而有所改動，該改動包括修改於63樓之內部樓梯、於 63樓和65樓修改和加設間隔牆、於天台加設洗滌盆，改動後的第九座63樓A單位於63樓、65樓及天台的佈局已於第177頁、第181頁和第185頁之現狀平面圖標示出來。

備註:

- 因住宅物業的較高樓層的結構牆的厚度遞減，較高樓層的內部面積，一般比較低樓層的內部面積稍大。
- 部份樓層外牆範圍設有建築裝飾及/或外露喉管，其位置請參考最新批准的建築圖則。
- 部份住宅單位的露台及/或平台及/或工作平台及/或空調機平台及/或外牆設有外露及/或內藏之公用喉管，其位置請參考最新批准的建築圖則及/或機電設計圖。
- 部份住宅單位客/飯廳、睡房、走廊及/或廚房有假天花及/或上層單位之跌級樓板用以安裝空調系統及/或機電設備。
- 於本樓面平面圖顯示露台或工作平台時，該露台或（視屬何情況而定）工作平台之外部分界以虛線標出。該虛線外有一實線，該兩線間之範圍顯示該露台或（視屬何情況而定）工作平台以外之建築裝飾或覆蓋層。
- 平面圖之尺規所列數字以毫米標示。
- 請參閱本售樓說明書第 28 頁之圖例以協助閱讀此部分的發展項目的住宅物業的樓面平面圖及其顯示之名稱和簡稱。

Floor Plans of Residential Properties in the Phase of the Development  
發展項目期數的住宅物業的樓面平面圖

Tower 9 Upper Roof Floor Plan  
第九座上層天台平面圖



0M/米 5M/米  
Scale: 比例

# Floor Plans of Residential Properties in the Phase of the Development

## 發展項目期數的住宅物業的樓面平面圖

### Tower 9 Upper Roof Floor Plan

#### 第九座上層天台平面圖

Remarks:

- The internal areas of the residential properties on the upper floors will generally be slightly larger than those on the lower floors because of the reducing thickness of the structural walls on the upper floors.
- There are architectural features and / or exposed pipes on external walls of some of the floors. For their locations, please refer to the latest approved building plans.
- Exposed or concealed common pipes are located at / adjacent to balcony and / or flat roof and / or utility platform and / or air-conditioning platform and / or external wall of some residential units. For their locations, please refer to the latest approved building plans and / or electrical and mechanical design drawings.
- Some residential units have ceiling bulkheads and / or sunken slab from unit above, for the air-conditioning system and / or electrical and mechanical services, located at living / dining room, bedrooms, corridor and / or kitchen.
- When showing a balcony or utility platform on this floor plan, a dotted line is used to demarcate the location of the external boundary of that balcony or (as the case may be) utility platform. There is a solid line outside that dotted line. The area between those two lines represents the architectural features or claddings outside that balcony or (as the case may be) utility platform.
- The dimensions of the floor plan are all in millimeter.
- Please refer to page 28 of this sales brochure for legend of the terms and abbreviations in studying the floor plans of residential properties in the Development.

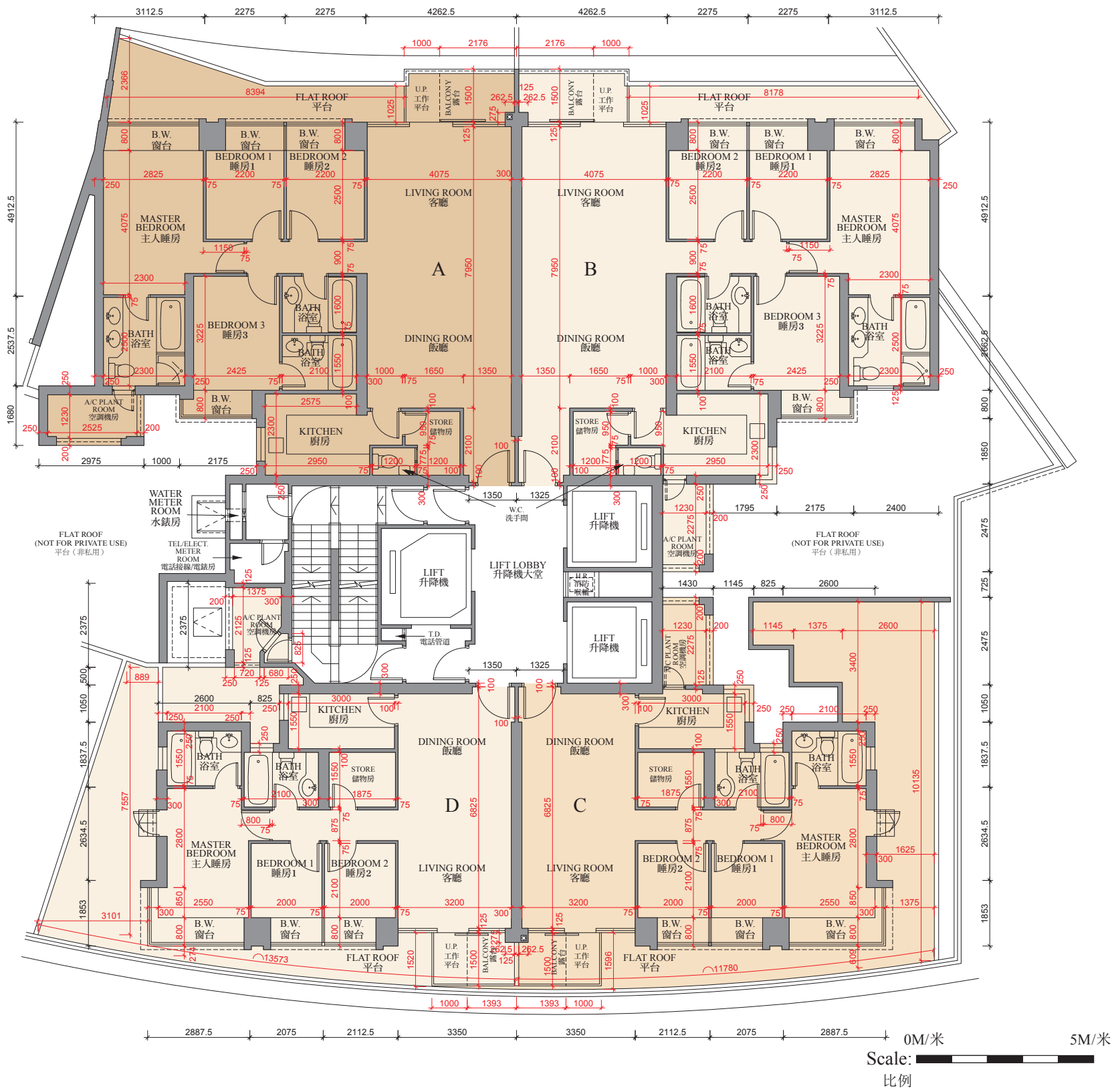
備註:

- 因住宅物業的較高樓層的結構牆的厚度遞減，較高樓層的內部面積，一般比較低樓層的內部面積稍大。
- 部份樓層外牆範圍設有建築裝飾及/或外露喉管，其位置請參考最新批准的建築圖則。
- 部份住宅單位的露台及/或平台及/或工作平台及/或空調機平台及/或外牆設有外露及/或內藏之公用喉管，其位置請參考最新批准的建築圖則及/或機電設計圖。
- 部份住宅單位客/飯廳、睡房、走廊及/或廚房有假天花及/或上層單位之跌級樓板用以安裝空調系統及/或機電設備。
- 於本樓面平面圖顯示露台或工作平台時，該露台或（視屬何情況而定）工作平台之外部分界以虛線標出。該虛線外有一實線，該兩線間之範圍顯示該露台或（視屬何情況而定）工作平台以外之建築裝飾或覆蓋層。
- 平面圖之尺規所列數字以毫米標示。
- 請參閱本售樓說明書第 28 頁之圖例以協助閱讀此部分的發展項目的住宅物業的樓面平面圖及其顯示之名稱和簡稱。



Floor Plans of Residential Properties in the Phase of the Development  
發展項目期數的住宅物業的樓面平面圖

Tower 10 5th Floor Plan  
第十座五樓平面圖



Floor Plans of Residential Properties in the Phase of the Development

發展項目期數的住宅物業的樓面平面圖

Tower 10 5th Floor Plan  
第十座五樓平面圖

	TOWER 座	FLOOR 樓層	UNIT 單位			
			A	B	C	D
Thickness of Floor Slab(excluding plaster) (mm) 樓板( 不包括灰泥) 的厚度( 毫米)	Tower 10 第十座	5/F 五樓	125	125	125	125
Floor-to-Floor Height (mm) 層與層之間的高度( 毫米)			3150	3150	3150	3150

Remarks:

- The internal areas of the residential properties on the upper floors will generally be slightly larger than those on the lower floors because of the reducing thickness of the structural walls on the upper floors.
- There are architectural features and / or exposed pipes on external walls of some of the floors. For their locations, please refer to the latest approved building plans.
- Exposed or concealed common pipes are located at / adjacent to balcony and / or flat roof and / or utility platform and / or air-conditioning platform and / or external wall of some residential units. For their locations, please refer to the latest approved building plans and / or electrical and mechanical design drawings.
- Some residential units have ceiling bulkheads and / or sunken slab from unit above, for the air-conditioning system and / or electrical and mechanical services, located at living / dining room, bedrooms, corridor and / or kitchen.
- When showing a balcony or utility platform on this floor plan, a dotted line is used to demarcate the location of the external boundary of that balcony or (as the case may be) utility platform. There is a solid line outside that dotted line. The area between those two lines represents the architectural features or claddings outside that balcony or (as the case may be) utility platform.
- The dimensions of the floor plan are all in millimeter.
- Please refer to page 28 of this sales brochure for legend of the terms and abbreviations in studying the floor plans of residential properties in the Development.

備註:

- 因住宅物業的較高樓層的結構牆的厚度遞減，較高樓層的內部面積，一般比較低樓層的內部面積稍大。
- 部份樓層外牆範圍設有建築裝飾及/或外露喉管，其位置請參考最新批准的建築圖則。
- 部份住宅單位的露台及/或平台及/或工作平台及/或空調機平台及/或外牆設有外露及/或內藏之公用喉管，其位置請參考最新批准的建築圖則及/或機電設計圖。
- 部份住宅單位客/飯廳、睡房、走廊及/或廚房有假天花及/或上層單位之跌級樓板用以安裝空調系統及/或機電設備。
- 於本樓面平面圖顯示露台或工作平台時，該露台或（視屬何情況而定）工作平台之外部分界以虛線標出。該虛線外有一實線，該兩線間之範圍顯示該露台或（視屬何情況而定）工作平台以外之建築裝飾或覆蓋層。
- 平面圖之尺規所列數字以毫米標示。
- 請參閱本售樓說明書第 28 頁之圖例以協助閱讀此部分的發展項目的住宅物業的樓面平面圖及其顯示之名稱和簡稱。

# Floor Plans of Residential Properties in the Phase of the Development

## 發展項目期數的住宅物業的樓面平面圖

Tower 10 6th - 12th Floor Plan  
第十座六樓至十二樓平面圖



Floor Plans of Residential Properties in the Phase of the Development

發展項目期數的住宅物業的樓面平面圖

Tower 10 6th - 12th Floor Plan  
第十座六樓至十二樓平面圖

	TOWER 座	FLOOR 樓層	UNIT 單位			
			A	B	C	D
Thickness of Floor Slab(excluding plaster) (mm) 樓板( 不包括灰泥) 的厚度( 毫米)	Tower 10 第十座	6/F - 11/F 六樓至十一樓	125	125	125	125
Floor-to-Floor Height (mm) 層與層之間的高度( 毫米)			3150	3150	3150	3150
Thickness of Floor Slab(excluding plaster) (mm) 樓板( 不包括灰泥) 的厚度( 毫米)		12/F 十二樓	150	125	125	150
Floor-to-Floor Height (mm) 層與層之間的高度( 毫米)			3175	3150	3150	3175

Remarks:

- The internal areas of the residential properties on the upper floors will generally be slightly larger than those on the lower floors because of the reducing thickness of the structural walls on the upper floors.
- There are architectural features and / or exposed pipes on external walls of some of the floors. For their locations, please refer to the latest approved building plans.
- Exposed or concealed common pipes are located at / adjacent to balcony and / or flat roof and / or utility platform and / or air-conditioning platform and / or external wall of some residential units. For their locations, please refer to the latest approved building plans and / or electrical and mechanical design drawings.
- Some residential units have ceiling bulkheads and / or sunken slab from unit above, for the air-conditioning system and / or electrical and mechanical services, located at living / dining room, bedrooms, corridor and / or kitchen.
- When showing a balcony or utility platform on this floor plan, a dotted line is used to demarcate the location of the external boundary of that balcony or (as the case may be) utility platform. There is a solid line outside that dotted line. The area between those two lines represents the architectural features or claddings outside that balcony or (as the case may be) utility platform.
- The dimensions of the floor plan are all in millimeter.
- Please refer to page 28 of this sales brochure for legend of the terms and abbreviations in studying the floor plans of residential properties in the Development.

備註:

- 因住宅物業的較高樓層的結構牆的厚度遞減，較高樓層的內部面積，一般比較低樓層的內部面積稍大。
- 部份樓層外牆範圍設有建築裝飾及/或外露喉管，其位置請參考最新批准的建築圖則。
- 部份住宅單位的露台及/或平台及/或工作平台及/或空調機平台及/或外牆設有外露及/或內藏之公用喉管，其位置請參考最新批准的建築圖則及/或機電設計圖。
- 部份住宅單位客/飯廳、睡房、走廊及/或廚房有假天花及/或上層單位之跌級樓板用以安裝空調系統及/或機電設備。
- 於本樓面平面圖顯示露台或工作平台時，該露台或（視屬何情況而定）工作平台之外部分界以虛線標出。該虛線外有一實線，該兩線間之範圍顯示該露台或（視屬何情況而定）工作平台以外之建築裝飾或覆蓋層。
- 平面圖之尺規所列數字以毫米標示。
- 請參閱本售樓說明書第 28 頁之圖例以協助閱讀此部分的發展項目的住宅物業的樓面平面圖及其顯示之名稱和簡稱。

Floor Plans of Residential Properties in the Phase of the Development  
發展項目期數的住宅物業的樓面平面圖

Tower 10 15th Floor Plan  
第十座十五樓平面圖





Floor Plans of Residential Properties in the Phase of the Development

發展項目期數的住宅物業的樓面平面圖

Tower 10 15th Floor Plan  
第十座十五樓平面圖

	TOWER 座	FLOOR 樓層	UNIT 單位			
			A	B	C	D
Thickness of Floor Slab(excluding plaster) (mm) 樓板( 不包括灰泥) 的厚度( 毫米)	Tower 10 第十座	15/F 十五樓	-	125	125	-
Floor-to-Floor Height (mm) 層與層之間的高度( 毫米)			-	3150	3150	-

Remarks:

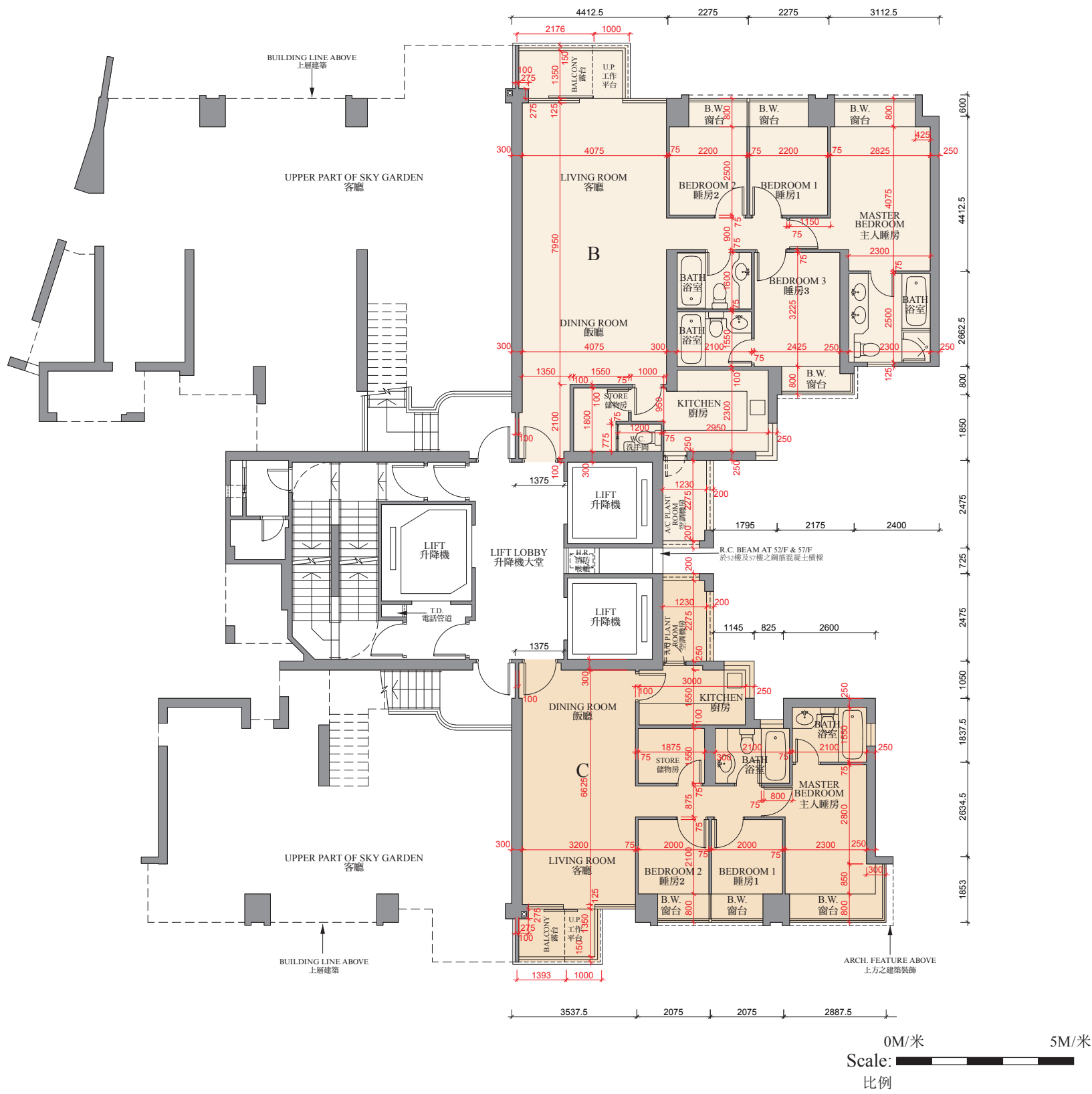
- The internal areas of the residential properties on the upper floors will generally be slightly larger than those on the lower floors because of the reducing thickness of the structural walls on the upper floors.
- There are architectural features and / or exposed pipes on external walls of some of the floors. For their locations, please refer to the latest approved building plans.
- Exposed or concealed common pipes are located at / adjacent to balcony and / or flat roof and / or utility platform and / or air-conditioning platform and / or external wall of some residential units. For their locations, please refer to the latest approved building plans and / or electrical and mechanical design drawings.
- Some residential units have ceiling bulkheads and / or sunken slab from unit above, for the air-conditioning system and / or electrical and mechanical services, located at living / dining room, bedrooms, corridor and / or kitchen.
- When showing a balcony or utility platform on this floor plan, a dotted line is used to demarcate the location of the external boundary of that balcony or (as the case may be) utility platform. There is a solid line outside that dotted line. The area between those two lines represents the architectural features or claddings outside that balcony or (as the case may be) utility platform.
- The dimensions of the floor plan are all in millimeter.
- Please refer to page 28 of this sales brochure for legend of the terms and abbreviations in studying the floor plans of residential properties in the Development.

備註:

- 因住宅物業的較高樓層的結構牆的厚度遞減，較高樓層的內部面積，一般比較低樓層的內部面積稍大。
- 部份樓層外牆範圍設有建築裝飾及/或外露喉管，其位置請參考最新批准的建築圖則。
- 部份住宅單位的露台及/或平台及/或工作平台及/或空調機平台及/或外牆設有外露及/或內藏之公用喉管，其位置請參考最新批准的建築圖則及/或機電設計圖。
- 部份住宅單位客/飯廳、睡房、走廊及/或廚房有假天花及/或上層單位之跌級樓板用以安裝空調系統及/或機電設備。
- 於本樓面平面圖顯示露台或工作平台時，該露台或（視屬何情況而定）工作平台之外部分界以虛線標出。該虛線外有一實線，該兩線間之範圍顯示該露台或（視屬何情況而定）工作平台以外之建築裝飾或覆蓋層。
- 平面圖之尺規所列數字以毫米標示。
- 請參閱本售樓說明書第 28 頁之圖例以協助閱讀此部分的發展項目的住宅物業的樓面平面圖及其顯示之名稱和簡稱。

Floor Plans of Residential Properties in the Phase of the Development  
發展項目期數的住宅物業的樓面平面圖

Tower 10 16th Floor Plan  
第十座十六樓平面圖



Floor Plans of Residential Properties in the Phase of the Development

發展項目期數的住宅物業的樓面平面圖

Tower 10 16th Floor Plan  
第十座十六樓平面圖

	TOWER 座	FLOOR 樓層	UNIT 單位			
			A	B	C	D
Thickness of Floor Slab(excluding plaster) (mm) 樓板( 不包括灰泥) 的厚度( 毫米)	Tower 10 第十座	16/F 十六樓	-	125	125	-
Floor-to-Floor Height (mm) 層與層之間的高度( 毫米)			-	3150	3150	-

Remarks:

- The internal areas of the residential properties on the upper floors will generally be slightly larger than those on the lower floors because of the reducing thickness of the structural walls on the upper floors.
- There are architectural features and / or exposed pipes on external walls of some of the floors. For their locations, please refer to the latest approved building plans.
- Exposed or concealed common pipes are located at / adjacent to balcony and / or flat roof and / or utility platform and / or air-conditioning platform and / or external wall of some residential units. For their locations, please refer to the latest approved building plans and / or electrical and mechanical design drawings.
- Some residential units have ceiling bulkheads and / or sunken slab from unit above, for the air-conditioning system and / or electrical and mechanical services, located at living / dining room, bedrooms, corridor and / or kitchen.
- When showing a balcony or utility platform on this floor plan, a dotted line is used to demarcate the location of the external boundary of that balcony or (as the case may be) utility platform. There is a solid line outside that dotted line. The area between those two lines represents the architectural features or claddings outside that balcony or (as the case may be) utility platform.
- The dimensions of the floor plan are all in millimeter.
- Please refer to page 28 of this sales brochure for legend of the terms and abbreviations in studying the floor plans of residential properties in the Development.

備註:

- 因住宅物業的較高樓層的結構牆的厚度遞減，較高樓層的內部面積，一般比較低樓層的內部面積稍大。
- 部份樓層外牆範圍設有建築裝飾及/或外露喉管，其位置請參考最新批准的建築圖則。
- 部份住宅單位的露台及/或平台及/或工作平台及/或空調機平台及/或外牆設有外露及/或內藏之公用喉管，其位置請參考最新批准的建築圖則及/或機電設計圖。
- 部份住宅單位客/飯廳、睡房、走廊及/或廚房有假天花及/或上層單位之跌級樓板用以安裝空調系統及/或機電設備。
- 於本樓面平面圖顯示露台或工作平台時，該露台或（視屬何情況而定）工作平台之外部分界以虛線標出。該虛線外有一實線，該兩線間之範圍顯示該露台或（視屬何情況而定）工作平台以外之建築裝飾或覆蓋層。
- 平面圖之尺規所列數字以毫米標示。
- 請參閱本售樓說明書第 28 頁之圖例以協助閱讀此部分的發展項目的住宅物業的樓面平面圖及其顯示之名稱和簡稱。

Floor Plans of Residential Properties in the Phase of the Development  
發展項目期數的住宅物業的樓面平面圖

Tower 10 17th - 23rd, 25th, 27th - 33rd, 35th - 39th & 50th Floor Plan

第十座十七樓至二十三樓、二十五樓、二十七樓至三十三樓、三十五樓至三十九樓及五十樓平面圖



0M/米 5M/米  
Scale: 比例

Floor Plans of Residential Properties in the Phase of the Development

發展項目期數的住宅物業的樓面平面圖

Tower 10 17th - 23rd, 25th, 27th - 33rd, 35th - 39th & 50th Floor Plan  
第十座十七樓至二十三樓、二十五樓、二十七樓至三十三樓、三十五樓至三十九樓及五十樓平面圖

	TOWER 座	FLOOR 樓層	UNIT 單位			
			A	B	C	D
Thickness of Floor Slab(excluding plaster) (mm) 樓板( 不包括灰泥) 的厚度( 毫米)	Tower 10 第十座	17/F - 23/F, 25/F, 27/F -33/F, 35/F - 39/F, 50/F	125	125	125	125
Floor-to-Floor Height (mm) 層與層之間的高度( 毫米)		十七樓至 二十三樓、 二十五樓、 二十七樓至 三十三樓、 三十五樓至 三十九樓、 五十樓	3150	3150	3150	3150

Remarks:

- The internal areas of the residential properties on the upper floors will generally be slightly larger than those on the lower floors because of the reducing thickness of the structural walls on the upper floors.
- There are architectural features and / or exposed pipes on external walls of some of the floors. For their locations, please refer to the latest approved building plans.
- Exposed or concealed common pipes are located at / adjacent to balcony and / or flat roof and / or utility platform and / or air-conditioning platform and / or external wall of some residential units. For their locations, please refer to the latest approved building plans and / or electrical and mechanical design drawings.
- Some residential units have ceiling bulkheads and / or sunken slab from unit above, for the air-conditioning system and / or electrical and mechanical services, located at living / dining room, bedrooms, corridor and / or kitchen.
- When showing a balcony or utility platform on this floor plan, a dotted line is used to demarcate the location of the external boundary of that balcony or (as the case may be) utility platform. There is a solid line outside that dotted line. The area between those two lines represents the architectural features or claddings outside that balcony or (as the case may be) utility platform.
- The dimensions of the floor plan are all in millimeter.
- Please refer to page 28 of this sales brochure for legend of the terms and abbreviations in studying the floor plans of residential properties in the Development.

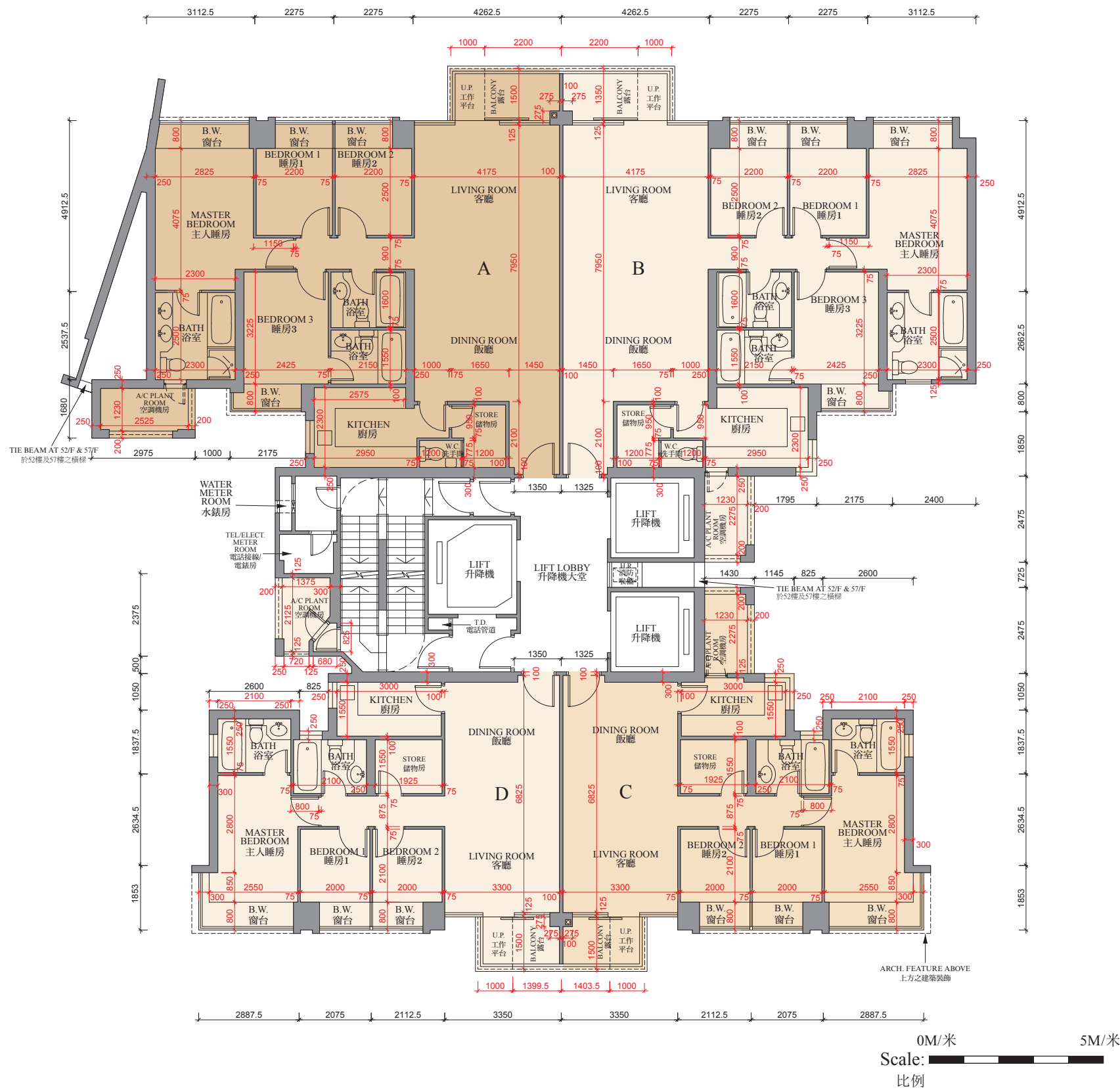
備註:

- 因住宅物業的較高樓層的結構牆的厚度遞減，較高樓層的內部面積，一般比較低樓層的內部面積稍大。
- 部份樓層外牆範圍設有建築裝飾及/或外露喉管，其位置請參考最新批准的建築圖則。
- 部份住宅單位的露台及/或平台及/或工作平台及/或空調機平台及/或外牆設有外露及/或內藏之公用喉管，其位置請參考最新批准的建築圖則及/或機電設計圖。
- 部份住宅單位客/飯廳、睡房、走廊及/或廚房有假天花及/或上層單位之跌級樓板用以安裝空調系統及/或機電設備。
- 於本樓面平面圖顯示露台或工作平台時，該露台或（視屬何情況而定）工作平台之外部分界以虛線標出。該虛線外有一實線，該兩線間之範圍顯示該露台或（視屬何情況而定）工作平台以外之建築裝飾或覆蓋層。
- 平面圖之尺規所列數字以毫米標示。
- 請參閱本售樓說明書第 28 頁之圖例以協助閱讀此部分的發展項目的住宅物業的樓面平面圖及其顯示之名稱和簡稱。



Floor Plans of Residential Properties in the Phase of the Development  
發展項目期數的住宅物業的樓面平面圖

Tower 10 51st - 52nd & 55th - 57th Floor Plan  
第十座五十一樓至五十二樓及五十五樓至五十七樓平面圖



Floor Plans of Residential Properties in the Phase of the Development

發展項目期數的住宅物業的樓面平面圖

Tower 10 51st - 52nd & 55th - 57th Floor Plan

第十座五十一樓至五十二樓及五十五樓至五十七樓平面圖

	TOWER 座	FLOOR 樓層	UNIT 單位			
			A	B	C	D
Thickness of Floor Slab(excluding plaster) (mm) 樓板( 不包括灰泥) 的厚度( 毫米)	Tower 10 第十座	51/F 五十一樓	125	125	125	125
Floor-to-Floor Height (mm) 層與層之間的高度( 毫米)			3150	3150	3150	3150
Thickness of Floor Slab(excluding plaster) (mm) 樓板( 不包括灰泥) 的厚度( 毫米)		52/F, 55/F, 56/F 五十二樓、 五十五樓、 五十六樓	125, 215	125, 215	125, 175	125, 175
Floor-to-Floor Height (mm) 層與層之間的高度( 毫米)			3150	3150	3150	3150
Thickness of Floor Slab(excluding plaster) (mm) 樓板( 不包括灰泥) 的厚度( 毫米)		57/F 五十七樓	125, 150	125, 150	125	125
Floor-to-Floor Height (mm) 層與層之間的高度( 毫米)			3150, 3175	3150, 3175	3150	3150

Remarks:

- The internal areas of the residential properties on the upper floors will generally be slightly larger than those on the lower floors because of the reducing thickness of the structural walls on the upper floors.
- There are architectural features and / or exposed pipes on external walls of some of the floors. For their locations, please refer to the latest approved building plans.
- Exposed or concealed common pipes are located at / adjacent to balcony and / or flat roof and / or utility platform and / or air-conditioning platform and / or external wall of some residential units. For their locations, please refer to the latest approved building plans and / or electrical and mechanical design drawings.
- Some residential units have ceiling bulkheads and / or sunken slab from unit above, for the air-conditioning system and / or electrical and mechanical services, located at living / dining room, bedrooms, corridor and / or kitchen.
- When showing a balcony or utility platform on this floor plan, a dotted line is used to demarcate the location of the external boundary of that balcony or (as the case may be) utility platform. There is a solid line outside that dotted line. The area between those two lines represents the architectural features or claddings outside that balcony or (as the case may be) utility platform.
- The dimensions of the floor plan are all in millimeter.
- Please refer to page 28 of this sales brochure for legend of the terms and abbreviations in studying the floor plans of residential properties in the Development.

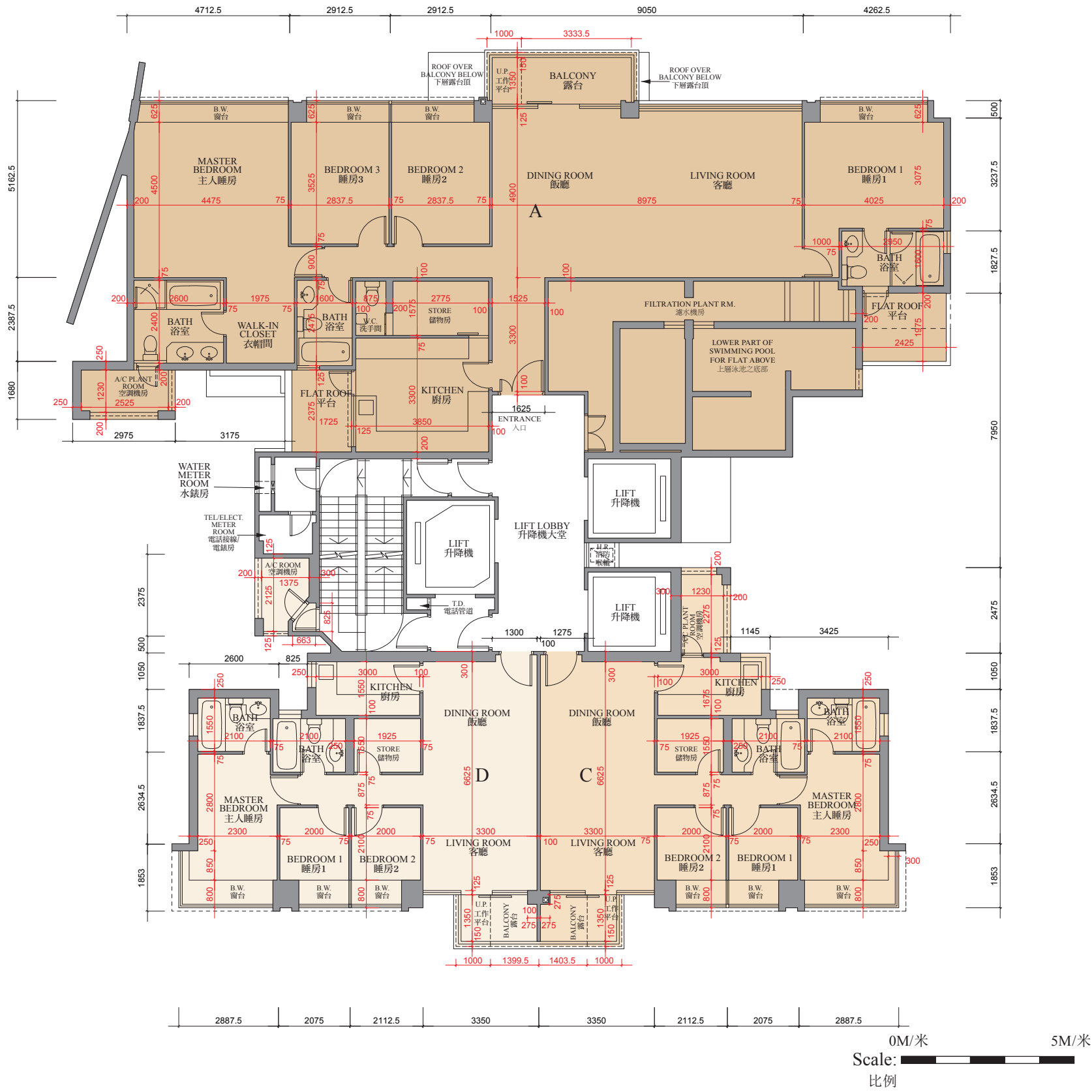
備註:

- 因住宅物業的較高樓層的結構牆的厚度遞減，較高樓層的內部面積，一般比較低樓層的內部面積稍大。
- 部份樓層外牆範圍設有建築裝飾及/或外露喉管，其位置請參考最新批准的建築圖則。
- 部份住宅單位的露台及/或平台及/或工作平台及/或空調機平台及/或外牆設有外露及/或內藏之公用喉管，其位置請參考最新批准的建築圖則及/或機電設計圖。
- 部份住宅單位客/飯廳、睡房、走廊及/或廚房有假天花及/或上層單位之跌級樓板用以安裝空調系統及/或機電設備。
- 於本樓面平面圖顯示露台或工作平台時，該露台或（視屬何情況而定）工作平台之外部分界以虛線標出。該虛線外有一實線，該兩線間之範圍顯示該露台或（視屬何情況而定）工作平台以外之建築裝飾或覆蓋層。
- 平面圖之尺規所列數字以毫米標示。
- 請參閱本售樓說明書第 28 頁之圖例以協助閱讀此部分的發展項目的住宅物業的樓面平面圖及其顯示之名稱和簡稱。

# Floor Plans of Residential Properties in the Phase of the Development

## 發展項目期數的住宅物業的樓面平面圖

Tower 10 60th Floor Plan  
第十座六十樓面圖



Floor Plans of Residential Properties in the Phase of the Development

發展項目期數的住宅物業的樓面平面圖

Tower 10 60th Floor Plan  
第十座六十樓面圖

	TOWER 座	FLOOR 樓層	UNIT 單位			
			A	B	C	D
Thickness of Floor Slab(excluding plaster) (mm) 樓板( 不包括灰泥) 的厚度( 毫米)	Tower 10 第十座	60/F 六十樓	125, 175	-	125	125, 150
Floor-to-Floor Height (mm) 層與層之間的高度( 毫米)			3150	-	3150	3150, 3175

Remarks:

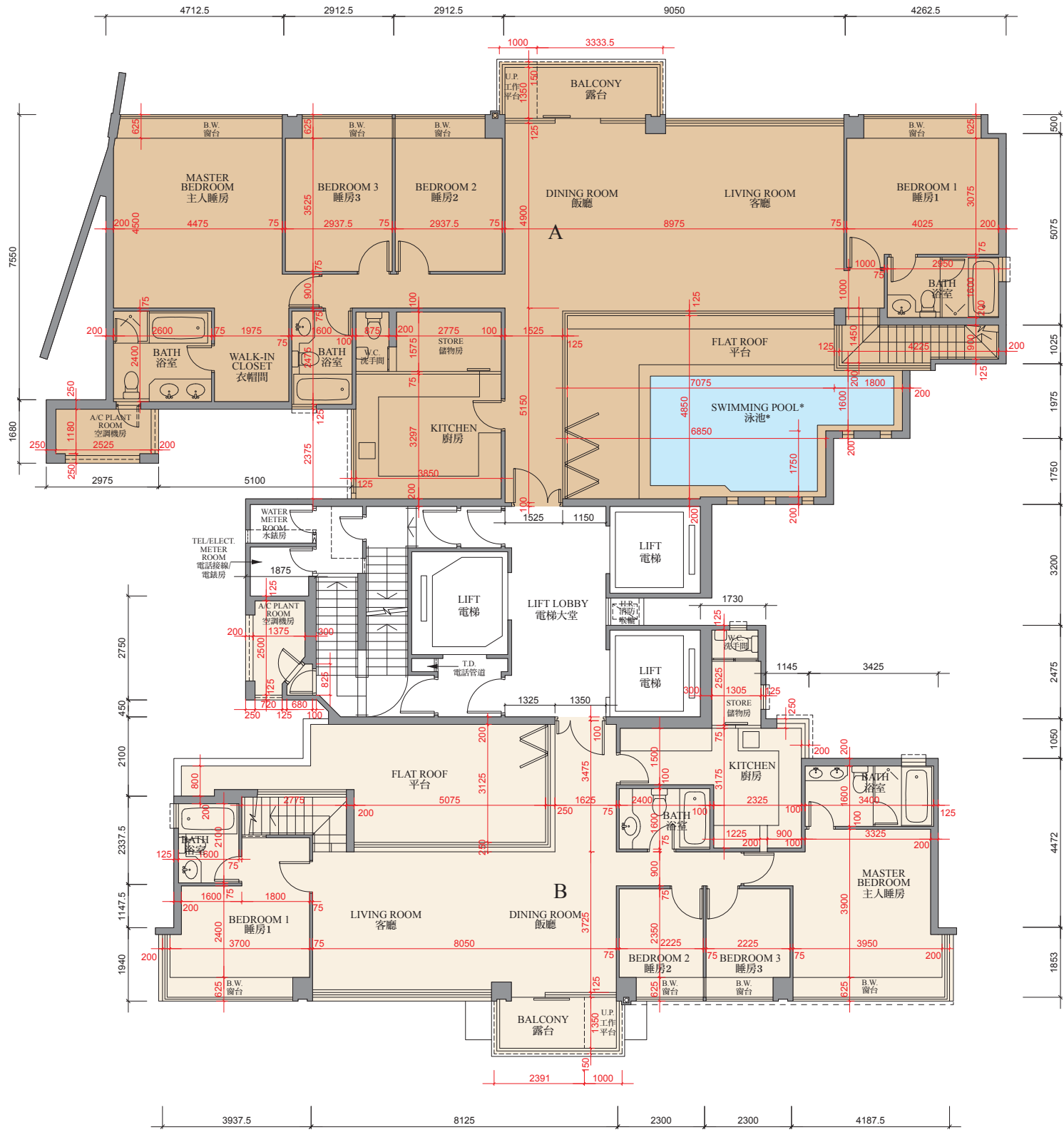
- The internal areas of the residential properties on the upper floors will generally be slightly larger than those on the lower floors because of the reducing thickness of the structural walls on the upper floors.
- There are architectural features and / or exposed pipes on external walls of some of the floors. For their locations, please refer to the latest approved building plans.
- Exposed or concealed common pipes are located at / adjacent to balcony and / or flat roof and / or utility platform and / or air-conditioning platform and / or external wall of some residential units. For their locations, please refer to the latest approved building plans and / or electrical and mechanical design drawings.
- Some residential units have ceiling bulkheads and / or sunken slab from unit above, for the air-conditioning system and / or electrical and mechanical services, located at living / dining room, bedrooms, corridor and / or kitchen.
- When showing a balcony or utility platform on this floor plan, a dotted line is used to demarcate the location of the external boundary of that balcony or (as the case may be) utility platform. There is a solid line outside that dotted line. The area between those two lines represents the architectural features or claddings outside that balcony or (as the case may be) utility platform.
- The dimensions of the floor plan are all in millimeter.
- Please refer to page 28 of this sales brochure for legend of the terms and abbreviations in studying the floor plans of residential properties in the Development.

備註:

- 因住宅物業的較高樓層的結構牆的厚度遞減，較高樓層的內部面積，一般比較低樓層的內部面積稍大。
- 部份樓層外牆範圍設有建築裝飾及/或外露喉管，其位置請參考最新批准的建築圖則。
- 部份住宅單位的露台及/或平台及/或工作平台及/或空調機平台及/或外牆設有外露及/或內藏之公用喉管，其位置請參考最新批准的建築圖則及/或機電設計圖。
- 部份住宅單位客/飯廳、睡房、走廊及/或廚房有假天花及/或上層單位之跌級樓板用以安裝空調系統及/或機電設備。
- 於本樓面平面圖顯示露台或工作平台時，該露台或（視屬何情況而定）工作平台之外部分界以虛線標出。該虛線外有一實線，該兩線間之範圍顯示該露台或（視屬何情況而定）工作平台以外之建築裝飾或覆蓋層。
- 平面圖之尺規所列數字以毫米標示。
- 請參閱本售樓說明書第 28 頁之圖例以協助閱讀此部分的發展項目的住宅物業的樓面平面圖及其顯示之名稱和簡稱。

Floor Plans of Residential Properties in the Phase of the Development  
發展項目期數的住宅物業的樓面平面圖

Tower 10 61st Floor Plan  
第十座六十一樓平面圖



Scale: 比例



Floor Plans of Residential Properties in the Phase of the Development

發展項目期數的住宅物業的樓面平面圖

Tower 10 61st Floor Plan  
第十座六十一樓平面圖

	TOWER 座	FLOOR 樓層	UNIT 單位	
			A	B
Thickness of Floor Slab(excluding plaster) (mm) 樓板( 不包括灰泥) 的厚度( 毫米)	Tower 10 第十座	61/F 六十一樓	150, 175, 200	150, 175, 200
Floor-to-Floor Height (mm) 層與層之間的高度( 毫米)			3500	3500

\* A swimming pool is provided in the flat roof of this unit. The area of the flat roof specified in the section “Area of Residential Properties in the Development” includes the area of the swimming pool.

Remarks:

- The internal areas of the residential properties on the upper floors will generally be slightly larger than those on the lower floors because of the reducing thickness of the structural walls on the upper floors.
- There are architectural features and / or exposed pipes on external walls of some of the floors. For their locations, please refer to the latest approved building plans.
- Exposed or concealed common pipes are located at / adjacent to balcony and / or flat roof and / or utility platform and / or air-conditioning platform and / or external wall of some residential units. For their locations, please refer to the latest approved building plans and / or electrical and mechanical design drawings.
- Some residential units have ceiling bulkheads and / or sunken slab from unit above, for the air-conditioning system and / or electrical and mechanical services, located at living / dining room, bedrooms, corridor and / or kitchen.
- When showing a balcony or utility platform on this floor plan, a dotted line is used to demarcate the location of the external boundary of that balcony or (as the case may be) utility platform. There is a solid line outside that dotted line. The area between those two lines represents the architectural features or claddings outside that balcony or (as the case may be) utility platform.
- The dimensions of the floor plan are all in millimeter.
- Please refer to page 28 of this sales brochure for legend of the terms and abbreviations in studying the floor plans of residential properties in the Development.

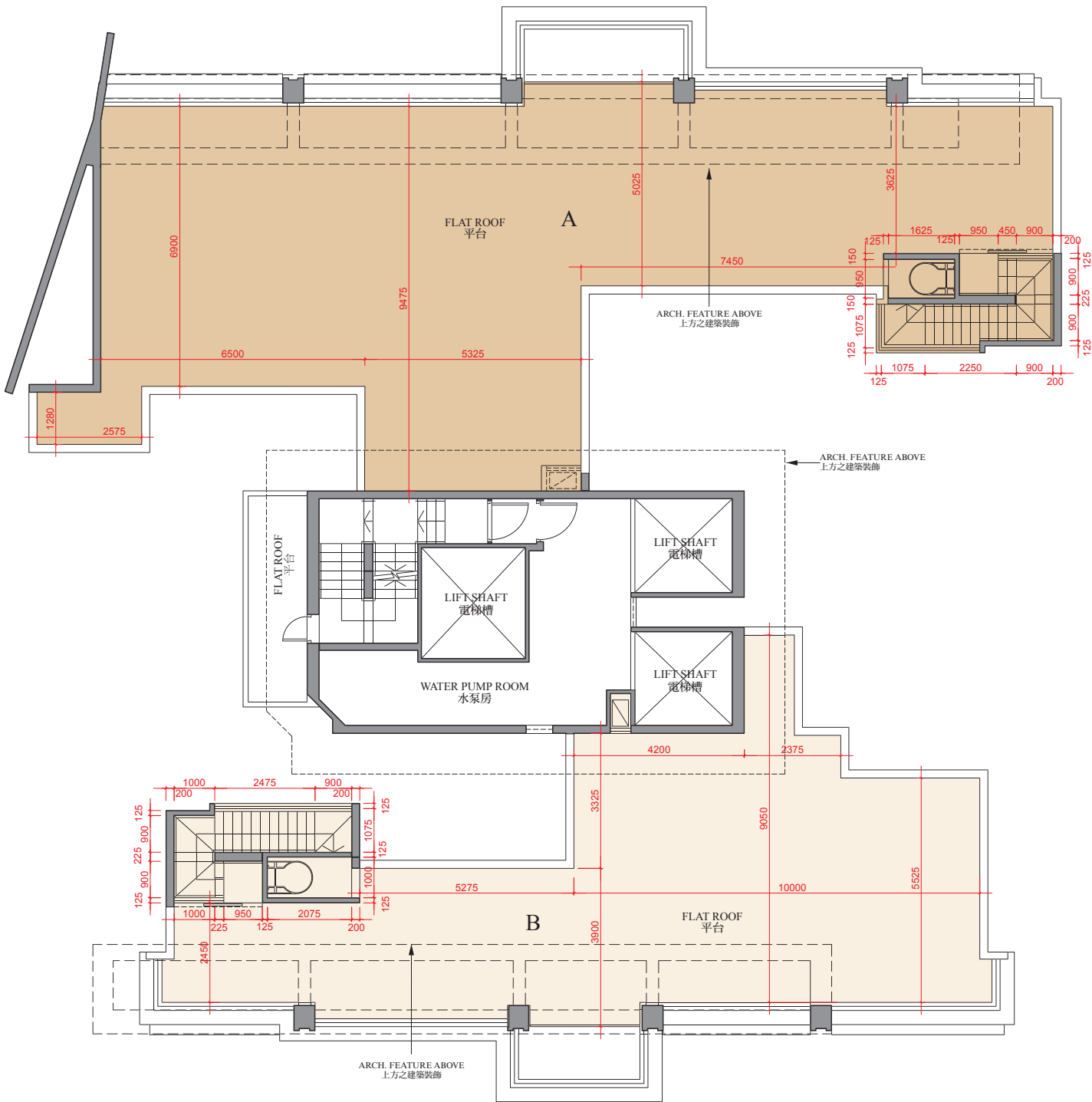
\* 此單位之平台內設有泳池。「發展項目中的住宅物業的面積」一節所列出該平台之面積包括平台內泳池之面積。

備註:

- 因住宅物業的較高樓層的結構牆的厚度遞減，較高樓層的內部面積，一般比較低樓層的內部面積稍大。
- 部份樓層外牆範圍設有建築裝飾及/或外露喉管，其位置請參考最新批准的建築圖則。
- 部份住宅單位的露台及/或平台及/或工作平台及/或空調機平台及/或外牆設有外露及/或內藏之公用喉管，其位置請參考最新批准的建築圖則及/或機電設計圖。
- 部份住宅單位客/飯廳、睡房、走廊及/或廚房有假天花及/或上層單位之跌級樓板用以安裝空調系統及/或機電設備。
- 於本樓面平面圖顯示露台或工作平台時，該露台或（視屬何情況而定）工作平台之外部分界以虛線標出。該虛線外有一實線，該兩線間之範圍顯示該露台或（視屬何情況而定）工作平台以外之建築裝飾或覆蓋層。
- 平面圖之尺規所列數字以毫米標示。
- 請參閱本售樓說明書第 28 頁之圖例以協助閱讀此部分的發展項目的住宅物業的樓面平面圖及其顯示之名稱和簡稱。

Floor Plans of Residential Properties in the Phase of the Development  
發展項目期數的住宅物業的樓面平面圖

Tower 10 Roof Terrace Floor Plan  
第十座天台平面圖



0M/米      5M/米  
Scale:   
比例

Floor Plans of Residential Properties in the Phase of the Development

發展項目期數的住宅物業的樓面平面圖

Tower 10 Roof Terrace Floor Plan

第十座天台平面圖

Remarks:

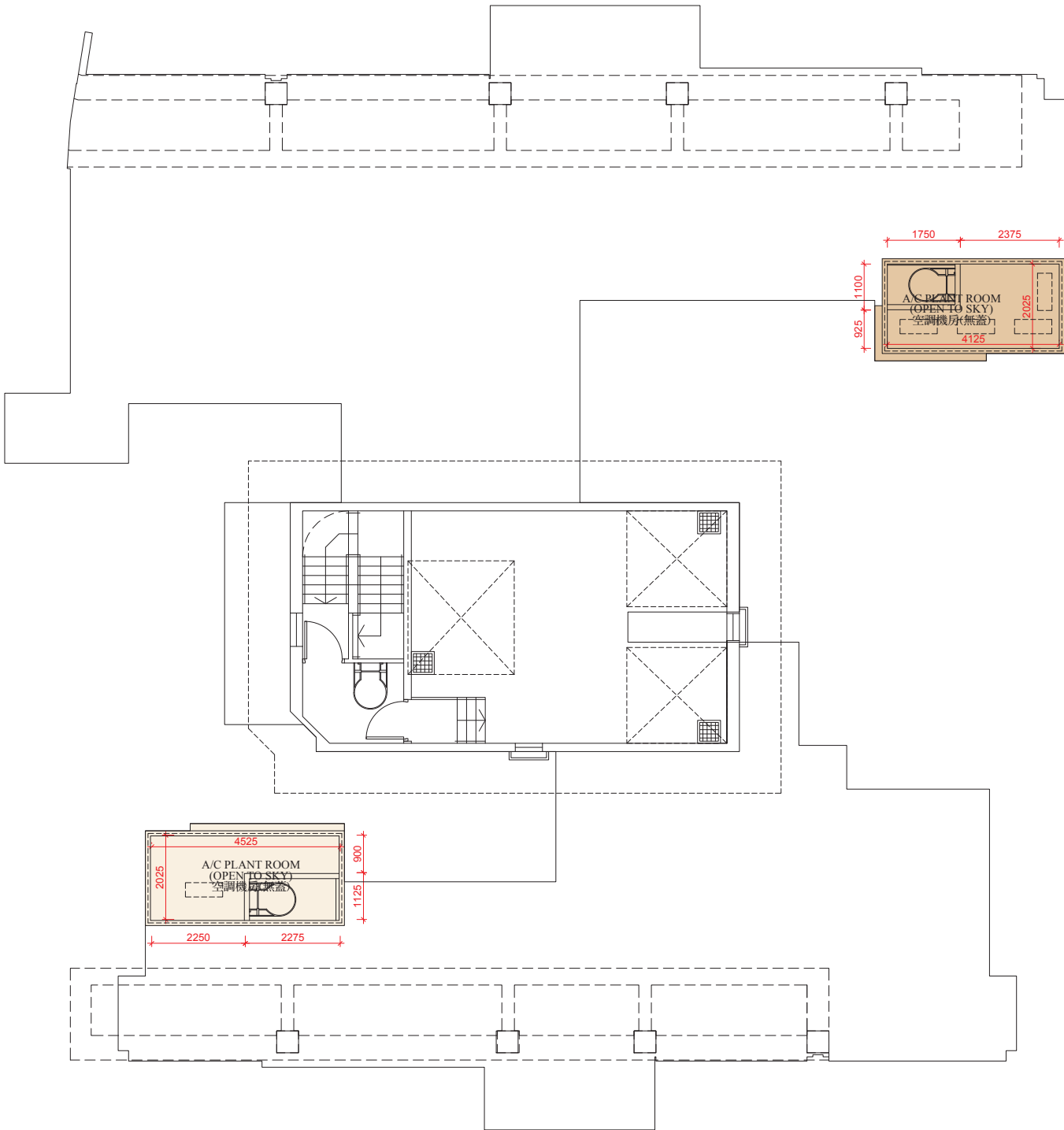
- The internal areas of the residential properties on the upper floors will generally be slightly larger than those on the lower floors because of the reducing thickness of the structural walls on the upper floors.
- There are architectural features and / or exposed pipes on external walls of some of the floors. For their locations, please refer to the latest approved building plans.
- Exposed or concealed common pipes are located at / adjacent to balcony and / or flat roof and / or utility platform and / or air-conditioning platform and / or external wall of some residential units. For their locations, please refer to the latest approved building plans and / or electrical and mechanical design drawings.
- Some residential units have ceiling bulkheads and / or sunken slab from unit above, for the air-conditioning system and / or electrical and mechanical services, located at living / dining room, bedrooms, corridor and / or kitchen.
- When showing a balcony or utility platform on this floor plan, a dotted line is used to demarcate the location of the external boundary of that balcony or (as the case may be) utility platform. There is a solid line outside that dotted line. The area between those two lines represents the architectural features or claddings outside that balcony or (as the case may be) utility platform.
- The dimensions of the floor plan are all in millimeter.
- Please refer to page 28 of this sales brochure for legend of the terms and abbreviations in studying the floor plans of residential properties in the Development.

備註:

- 因住宅物業的較高樓層的結構牆的厚度遞減，較高樓層的內部面積，一般比較低樓層的內部面積稍大。
- 部份樓層外牆範圍設有建築裝飾及/或外露喉管，其位置請參考最新批准的建築圖則。
- 部份住宅單位的露台及/或平台及/或工作平台及/或空調機平台及/或外牆設有外露及/或內藏之公用喉管，其位置請參考最新批准的建築圖則及/或機電設計圖。
- 部份住宅單位客/飯廳、睡房、走廊及/或廚房有假天花及/或上層單位之跌級樓板用以安裝空調系統及/或機電設備。
- 於本樓面平面圖顯示露台或工作平台時，該露台或（視屬何情況而定）工作平台之外部分界以虛線標出。該虛線外有一實線，該兩線間之範圍顯示該露台或（視屬何情況而定）工作平台以外之建築裝飾或覆蓋層。
- 平面圖之尺規所列數字以毫米標示。
- 請參閱本售樓說明書第 28 頁之圖例以協助閱讀此部分的發展項目的住宅物業的樓面平面圖及其顯示之名稱和簡稱。

Floor Plans of Residential Properties in the Phase of the Development  
發展項目期數的住宅物業的樓面平面圖

Tower 10 Upper Roof Floor Plan  
第十座上層天台平面圖



0M/米 5M/米  
Scale: 比例

Floor Plans of Residential Properties in the Phase of the Development

發展項目期數的住宅物業的樓面平面圖

Tower 10 Upper Roof Floor Plan  
第十座上層天台平面圖

Remarks:

- The internal areas of the residential properties on the upper floors will generally be slightly larger than those on the lower floors because of the reducing thickness of the structural walls on the upper floors.
- There are architectural features and / or exposed pipes on external walls of some of the floors. For their locations, please refer to the latest approved building plans.
- Exposed or concealed common pipes are located at / adjacent to balcony and / or flat roof and / or utility platform and / or air-conditioning platform and / or external wall of some residential units. For their locations, please refer to the latest approved building plans and / or electrical and mechanical design drawings.
- Some residential units have ceiling bulkheads and / or sunken slab from unit above, for the air-conditioning system and / or electrical and mechanical services, located at living / dining room, bedrooms, corridor and / or kitchen.
- When showing a balcony or utility platform on this floor plan, a dotted line is used to demarcate the location of the external boundary of that balcony or (as the case may be) utility platform. There is a solid line outside that dotted line. The area between those two lines represents the architectural features or claddings outside that balcony or (as the case may be) utility platform.
- The dimensions of the floor plan are all in millimeter.
- Please refer to page 28 of this sales brochure for legend of the terms and abbreviations in studying the floor plans of residential properties in the Development.

備註:

- 因住宅物業的較高樓層的結構牆的厚度遞減，較高樓層的內部面積，一般比較低樓層的內部面積稍大。
- 部份樓層外牆範圍設有建築裝飾及/或外露喉管，其位置請參考最新批准的建築圖則。
- 部份住宅單位的露台及/或平台及/或工作平台及/或空調機平台及/或外牆設有外露及/或內藏之公用喉管，其位置請參考最新批准的建築圖則及/或機電設計圖。
- 部份住宅單位客/飯廳、睡房、走廊及/或廚房有假天花及/或上層單位之跌級樓板用以安裝空調系統及/或機電設備。
- 於本樓面平面圖顯示露台或工作平台時，該露台或（視屬何情況而定）工作平台之外部分界以虛線標出。該虛線外有一實線，該兩線間之範圍顯示該露台或（視屬何情況而定）工作平台以外之建築裝飾或覆蓋層。
- 平面圖之尺規所列數字以毫米標示。
- 請參閱本售樓說明書第 28 頁之圖例以協助閱讀此部分的發展項目的住宅物業的樓面平面圖及其顯示之名稱和簡稱。



# Floor Plans of Residential Properties in the Phase of the Development

## 發展項目期數的住宅物業的樓面平面圖

Tower 11 5th Floor Plan  
第十一座五樓平面圖



Floor Plans of Residential Properties in the Phase of the Development

發展項目期數的住宅物業的樓面平面圖

Tower 11 5th Floor Plan  
第十一座五樓平面圖

	TOWER 座	FLOOR 樓層	UNIT 單位				
			A	B	C	D	E
Thickness of Floor Slab(excluding plaster) (mm) 樓板( 不包括灰泥) 的厚度( 毫米)	Tower 11 第十一座	5/F 五樓	125	125	125	125	125
Floor-to-Floor Height (mm) 層與層之間的高度( 毫米)			3150	3150	3150	3150	3150

Remarks:

- The internal areas of the residential properties on the upper floors will generally be slightly larger than those on the lower floors because of the reducing thickness of the structural walls on the upper floors.
- There are architectural features and / or exposed pipes on external walls of some of the floors. For their locations, please refer to the latest approved building plans.
- Exposed or concealed common pipes are located at / adjacent to balcony and / or flat roof and / or utility platform and / or air-conditioning platform and / or external wall of some residential units. For their locations, please refer to the latest approved building plans and / or electrical and mechanical design drawings.
- Some residential units have ceiling bulkheads and / or sunken slab from unit above, for the air-conditioning system and / or electrical and mechanical services, located at living / dining room, bedrooms, corridor and / or kitchen.
- When showing a balcony or utility platform on this floor plan, a dotted line is used to demarcate the location of the external boundary of that balcony or (as the case may be) utility platform. There is a solid line outside that dotted line. The area between those two lines represents the architectural features or claddings outside that balcony or (as the case may be) utility platform.
- The dimensions of the floor plan are all in millimeter.
- Please refer to page 28 of this sales brochure for legend of the terms and abbreviations in studying the floor plans of residential properties in the Development.

備註:

- 因住宅物業的較高樓層的結構牆的厚度遞減，較高樓層的內部面積，一般比較低樓層的內部面積稍大。
- 部份樓層外牆範圍設有建築裝飾及/或外露喉管，其位置請參考最新批准的建築圖則。
- 部份住宅單位的露台及/或平台及/或工作平台及/或空調機平台及/或外牆設有外露及/或內藏之公用喉管，其位置請參考最新批准的建築圖則及/或機電設計圖。
- 部份住宅單位客/飯廳、睡房、走廊及/或廚房有假天花及/或上層單位之跌級樓板用以安裝空調系統及/或機電設備。
- 於本樓面平面圖顯示露台或工作平台時，該露台或（視屬何情況而定）工作平台之外部分界以虛線標出。該虛線外有一實線，該兩線間之範圍顯示該露台或（視屬何情況而定）工作平台以外之建築裝飾或覆蓋層。
- 平面圖之尺規所列數字以毫米標示。
- 請參閱本售樓說明書第 28 頁之圖例以協助閱讀此部分的發展項目的住宅物業的樓面平面圖及其顯示之名稱和簡稱。

Floor Plans of Residential Properties in the Phase of the Development  
發展項目期數的住宅物業的樓面平面圖

Tower 11 6th - 12th Floor Plan  
第十一座六樓至十二樓平面圖



0M/米 5M/米  
Scale: 比例

Floor Plans of Residential Properties in the Phase of the Development

發展項目期數的住宅物業的樓面平面圖

Tower 11 6th - 12th Floor Plan  
第十一座六樓至十二樓平面圖

	TOWER 座	FLOOR 樓層	UNIT 單位				
			A	B	C	D	E
Thickness of Floor Slab(excluding plaster) (mm) 樓板( 不包括灰泥) 的厚度( 毫米)	Tower 11 第十一座	6/F - 11/F 六樓至十一樓	125	125	125	125	125
Floor-to-Floor Height (mm) 層與層之間的高度( 毫米)			3150	3150	3150	3150	3150
Thickness of Floor Slab(excluding plaster) (mm) 樓板( 不包括灰泥) 的厚度( 毫米)		12/F 十二樓	125	150	150	125	125
Floor-to-Floor Height (mm) 層與層之間的高度( 毫米)			3150	3175	3175	3150	3150

Remarks:

- The internal areas of the residential properties on the upper floors will generally be slightly larger than those on the lower floors because of the reducing thickness of the structural walls on the upper floors.
- There are architectural features and / or exposed pipes on external walls of some of the floors. For their locations, please refer to the latest approved building plans.
- Exposed or concealed common pipes are located at / adjacent to balcony and / or flat roof and / or utility platform and / or air-conditioning platform and / or external wall of some residential units. For their locations, please refer to the latest approved building plans and / or electrical and mechanical design drawings.
- Some residential units have ceiling bulkheads and / or sunken slab from unit above, for the air-conditioning system and / or electrical and mechanical services, located at living / dining room, bedrooms, corridor and / or kitchen.
- When showing a balcony or utility platform on this floor plan, a dotted line is used to demarcate the location of the external boundary of that balcony or (as the case may be) utility platform. There is a solid line outside that dotted line. The area between those two lines represents the architectural features or claddings outside that balcony or (as the case may be) utility platform.
- The dimensions of the floor plan are all in millimeter.
- Please refer to page 28 of this sales brochure for legend of the terms and abbreviations in studying the floor plans of residential properties in the Development.

備註:

- 因住宅物業的較高樓層的結構牆的厚度遞減，較高樓層的內部面積，一般比較低樓層的內部面積稍大。
- 部份樓層外牆範圍設有建築裝飾及/或外露喉管，其位置請參考最新批准的建築圖則。
- 部份住宅單位的露台及/或平台及/或工作平台及/或空調機平台及/或外牆設有外露及/或內藏之公用喉管，其位置請參考最新批准的建築圖則及/或機電設計圖。
- 部份住宅單位客/飯廳、睡房、走廊及/或廚房有假天花及/或上層單位之跌級樓板用以安裝空調系統及/或機電設備。
- 於本樓面平面圖顯示露台或工作平台時，該露台或（視屬何情況而定）工作平台之外部分界以虛線標出。該虛線外有一實線，該兩線間之範圍顯示該露台或（視屬何情況而定）工作平台以外之建築裝飾或覆蓋層。
- 平面圖之尺規所列數字以毫米標示。
- 請參閱本售樓說明書第 28 頁之圖例以協助閱讀此部分的發展項目的住宅物業的樓面平面圖及其顯示之名稱和簡稱。

# Floor Plans of Residential Properties in the Phase of the Development

## 發展項目期數的住宅物業的樓面平面圖

Tower 11 15th Floor Plan  
第十一座十五樓平面圖



0M/米 5M/米  
Scale: 比例



Floor Plans of Residential Properties in the Phase of the Development

發展項目期數的住宅物業的樓面平面圖

Tower 11 15th Floor Plan  
第十一座十五樓平面圖

	TOWER 座	FLOOR 樓層	UNIT 單位				
			A	B	C	D	E
Thickness of Floor Slab(excluding plaster) (mm) 樓板( 不包括灰泥) 的厚度( 毫米)	Tower 11 第十一座	15/F 十五樓	125	-	-	125	125
Floor-to-Floor Height (mm) 層與層之間的高度( 毫米)			3150	-	-	3150	3150

Remarks:

- The internal areas of the residential properties on the upper floors will generally be slightly larger than those on the lower floors because of the reducing thickness of the structural walls on the upper floors.
- There are architectural features and / or exposed pipes on external walls of some of the floors. For their locations, please refer to the latest approved building plans.
- Exposed or concealed common pipes are located at / adjacent to balcony and / or flat roof and / or utility platform and / or air-conditioning platform and / or external wall of some residential units. For their locations, please refer to the latest approved building plans and / or electrical and mechanical design drawings.
- Some residential units have ceiling bulkheads and / or sunken slab from unit above, for the air-conditioning system and / or electrical and mechanical services, located at living / dining room, bedrooms, corridor and / or kitchen.
- When showing a balcony or utility platform on this floor plan, a dotted line is used to demarcate the location of the external boundary of that balcony or (as the case may be) utility platform. There is a solid line outside that dotted line. The area between those two lines represents the architectural features or claddings outside that balcony or (as the case may be) utility platform.
- The dimensions of the floor plan are all in millimeter.
- Please refer to page 28 of this sales brochure for legend of the terms and abbreviations in studying the floor plans of residential properties in the Development.

備註:

- 因住宅物業的較高樓層的結構牆的厚度遞減，較高樓層的內部面積，一般比較低樓層的內部面積稍大。
- 部份樓層外牆範圍設有建築裝飾及/或外露喉管，其位置請參考最新批准的建築圖則。
- 部份住宅單位的露台及/或平台及/或工作平台及/或空調機平台及/或外牆設有外露及/或內藏之公用喉管，其位置請參考最新批准的建築圖則及/或機電設計圖。
- 部份住宅單位客/飯廳、睡房、走廊及/或廚房有假天花及/或上層單位之跌級樓板用以安裝空調系統及/或機電設備。
- 於本樓面平面圖顯示露台或工作平台時，該露台或（視屬何情況而定）工作平台之外部分界以虛線標出。該虛線外有一實線，該兩線間之範圍顯示該露台或（視屬何情況而定）工作平台以外之建築裝飾或覆蓋層。
- 平面圖之尺規所列數字以毫米標示。
- 請參閱本售樓說明書第 28 頁之圖例以協助閱讀此部分的發展項目的住宅物業的樓面平面圖及其顯示之名稱和簡稱。

# Floor Plans of Residential Properties in the Phase of the Development

## 發展項目期數的住宅物業的樓面平面圖

Tower 11 16th Floor Plan  
第十一座十六樓平面圖



Floor Plans of Residential Properties in the Phase of the Development

發展項目期數的住宅物業的樓面平面圖

Tower 11 16th Floor Plan  
第十一座十六樓平面圖

	TOWER 座	FLOOR 樓層	UNIT 單位				
			A	B	C	D	E
Thickness of Floor Slab(excluding plaster) (mm) 樓板( 不包括灰泥) 的厚度( 毫米)	Tower 11 第十一座	16/F 十六樓	125	-	-	125	125
Floor-to-Floor Height (mm) 層與層之間的高度( 毫米)			3150	-	-	3150	3150

Remarks:

- The internal areas of the residential properties on the upper floors will generally be slightly larger than those on the lower floors because of the reducing thickness of the structural walls on the upper floors.
- There are architectural features and / or exposed pipes on external walls of some of the floors. For their locations, please refer to the latest approved building plans.
- Exposed or concealed common pipes are located at / adjacent to balcony and / or flat roof and / or utility platform and / or air-conditioning platform and / or external wall of some residential units. For their locations, please refer to the latest approved building plans and / or electrical and mechanical design drawings.
- Some residential units have ceiling bulkheads and / or sunken slab from unit above, for the air-conditioning system and / or electrical and mechanical services, located at living / dining room, bedrooms, corridor and / or kitchen.
- When showing a balcony or utility platform on this floor plan, a dotted line is used to demarcate the location of the external boundary of that balcony or (as the case may be) utility platform. There is a solid line outside that dotted line. The area between those two lines represents the architectural features or claddings outside that balcony or (as the case may be) utility platform.
- The dimensions of the floor plan are all in millimeter.
- Please refer to page 28 of this sales brochure for legend of the terms and abbreviations in studying the floor plans of residential properties in the Development.

備註:

- 因住宅物業的較高樓層的結構牆的厚度遞減，較高樓層的內部面積，一般比較低樓層的內部面積稍大。
- 部份樓層外牆範圍設有建築裝飾及/或外露喉管，其位置請參考最新批准的建築圖則。
- 部份住宅單位的露台及/或平台及/或工作平台及/或空調機平台及/或外牆設有外露及/或內藏之公用喉管，其位置請參考最新批准的建築圖則及/或機電設計圖。
- 部份住宅單位客/飯廳、睡房、走廊及/或廚房有假天花及/或上層單位之跌級樓板用以安裝空調系統及/或機電設備。
- 於本樓面平面圖顯示露台或工作平台時，該露台或（視屬何情況而定）工作平台之外部分界以虛線標出。該虛線外有一實線，該兩線間之範圍顯示該露台或（視屬何情況而定）工作平台以外之建築裝飾或覆蓋層。
- 平面圖之尺規所列數字以毫米標示。
- 請參閱本售樓說明書第 28 頁之圖例以協助閱讀此部分的發展項目的住宅物業的樓面平面圖及其顯示之名稱和簡稱。

# Floor Plans of Residential Properties in the Phase of the Development

## 發展項目期數的住宅物業的樓面平面圖

Tower 11 17th - 23rd, 25th, 27th - 33rd, 35th - 39th & 50th Floor Plan  
第十一座十七樓至二十三樓、二十五樓、二十七樓至三十三樓、  
三十五樓至三十九樓及五十樓平面圖



0M/米 5M/米  
Scale: 比例

Floor Plans of Residential Properties in the Phase of the Development

發展項目期數的住宅物業的樓面平面圖

Tower 11 17th - 23rd, 25th, 27th - 33rd, 35th - 39th & 50th Floor Plan

第十一座十七樓至二十三樓、二十五樓、二十七樓至三十三樓、三十五樓至三十九樓及五十樓平面圖

	TOWER 座	FLOOR 樓層	UNIT 單位				
			A	B	C	D	E
Thickness of Floor Slab(excluding plaster) (mm) 樓板( 不包括灰泥) 的厚度( 毫米)	Tower 11 第十一座	17/F - 23/F, 25/F, 27/F -33/F, 35/F - 39/F, 50/F	125	125	125	125	125
Floor-to-Floor Height (mm) 層與層之間的高度( 毫米)		十七樓至 二十三樓、 二十五樓、 二十七樓至 三十三樓、 三十五樓至 三十九樓、 五十樓	3150	3150	3150	3150	3150

Remarks:

- The internal areas of the residential properties on the upper floors will generally be slightly larger than those on the lower floors because of the reducing thickness of the structural walls on the upper floors.
- There are architectural features and / or exposed pipes on external walls of some of the floors. For their locations, please refer to the latest approved building plans.
- Exposed or concealed common pipes are located at / adjacent to balcony and / or flat roof and / or utility platform and / or air-conditioning platform and / or external wall of some residential units. For their locations, please refer to the latest approved building plans and / or electrical and mechanical design drawings.
- Some residential units have ceiling bulkheads and / or sunken slab from unit above, for the air-conditioning system and / or electrical and mechanical services, located at living / dining room, bedrooms, corridor and / or kitchen.
- When showing a balcony or utility platform on this floor plan, a dotted line is used to demarcate the location of the external boundary of that balcony or (as the case may be) utility platform. There is a solid line outside that dotted line. The area between those two lines represents the architectural features or claddings outside that balcony or (as the case may be) utility platform.
- The dimensions of the floor plan are all in millimeter.
- Please refer to page 28 of this sales brochure for legend of the terms and abbreviations in studying the floor plans of residential properties in the Development.

備註:

- 因住宅物業的較高樓層的結構牆的厚度遞減，較高樓層的內部面積，一般比較低樓層的內部面積稍大。
- 部份樓層外牆範圍設有建築裝飾及/或外露喉管，其位置請參考最新批准的建築圖則。
- 部份住宅單位的露台及/或平台及/或工作平台及/或空調機平台及/或外牆設有外露及/或內藏之公用喉管，其位置請參考最新批准的建築圖則及/或機電設計圖。
- 部份住宅單位客/飯廳、睡房、走廊及/或廚房有假天花及/或上層單位之跌級樓板用以安裝空調系統及/或機電設備。
- 於本樓面平面圖顯示露台或工作平台時，該露台或（視屬何情況而定）工作平台之外部分界以虛線標出。該虛線外有一實線，該兩線間之範圍顯示該露台或（視屬何情況而定）工作平台以外之建築裝飾或覆蓋層。
- 平面圖之尺規所列數字以毫米標示。
- 請參閱本售樓說明書第 28 頁之圖例以協助閱讀此部分的發展項目的住宅物業的樓面平面圖及其顯示之名稱和簡稱。



Floor Plans of Residential Properties in the Phase of the Development  
發展項目期數的住宅物業的樓面平面圖

Tower 11 51st - 52nd & 55th - 57th Floor Plan  
第十一座五十一樓至五十二樓及五十五樓至五十七樓平面圖



Floor Plans of Residential Properties in the Phase of the Development

發展項目期數的住宅物業的樓面平面圖

Tower 11 51st - 52nd & 55th - 57th Floor Plan  
第十一座五十一樓至五十二樓及五十五樓至五十七樓平面圖

	TOWER 座	FLOOR 樓層	UNIT 單位				
			A	B	C	D	E
Thickness of Floor Slab(excluding plaster) (mm) 樓板( 不包括灰泥) 的厚度( 毫米)	Tower 11 第十一座	51/F 五十一樓	125	125	125	125	125
Floor-to-Floor Height (mm) 層與層之間的高度( 毫米)			3150	3150	3150	3150	3150
Thickness of Floor Slab(excluding plaster) (mm) 樓板( 不包括灰泥) 的厚度( 毫米)		52/F, 55/F, 56/F 五十二樓、 五十五樓、 五十六樓	125, 200	125, 200	125	125	125
Floor-to-Floor Height (mm) 層與層之間的高度( 毫米)			3150	3150	3150	3150	3150
Thickness of Floor Slab(excluding plaster) (mm) 樓板( 不包括灰泥) 的厚度( 毫米)		57/F 五十七樓	125	125	125	125	125, 150
Floor-to-Floor Height (mm) 層與層之間的高度( 毫米)			3150	3150	3150	3150	3150, 3175

Remarks:

- The internal areas of the residential properties on the upper floors will generally be slightly larger than those on the lower floors because of the reducing thickness of the structural walls on the upper floors.
- There are architectural features and / or exposed pipes on external walls of some of the floors. For their locations, please refer to the latest approved building plans.
- Exposed or concealed common pipes are located at / adjacent to balcony and / or flat roof and / or utility platform and / or air-conditioning platform and / or external wall of some residential units. For their locations, please refer to the latest approved building plans and / or electrical and mechanical design drawings.
- Some residential units have ceiling bulkheads and / or sunken slab from unit above, for the air-conditioning system and / or electrical and mechanical services, located at living / dining room, bedrooms, corridor and / or kitchen.
- When showing a balcony or utility platform on this floor plan, a dotted line is used to demarcate the location of the external boundary of that balcony or (as the case may be) utility platform. There is a solid line outside that dotted line. The area between those two lines represents the architectural features or claddings outside that balcony or (as the case may be) utility platform.
- The dimensions of the floor plan are all in millimeter.
- Please refer to page 28 of this sales brochure for legend of the terms and abbreviations in studying the floor plans of residential properties in the Development.

備註:

- 因住宅物業的較高樓層的結構牆的厚度遞減，較高樓層的內部面積，一般比較低樓層的內部面積稍大。
- 部份樓層外牆範圍設有建築裝飾及/或外露喉管，其位置請參考最新批准的建築圖則。
- 部份住宅單位的露台及/或平台及/或工作平台及/或空調機平台及/或外牆設有外露及/或內藏之公用喉管，其位置請參考最新批准的建築圖則及/或機電設計圖。
- 部份住宅單位客/飯廳、睡房、走廊及/或廚房有假天花及/或上層單位之跌級樓板用以安裝空調系統及/或機電設備。
- 於本樓面平面圖顯示露台或工作平台時，該露台或（視屬何情況而定）工作平台之外部分界以虛線標出。該虛線外有一實線，該兩線間之範圍顯示該露台或（視屬何情況而定）工作平台以外之建築裝飾或覆蓋層。
- 平面圖之尺規所列數字以毫米標示。
- 請參閱本售樓說明書第 28 頁之圖例以協助閱讀此部分的發展項目的住宅物業的樓面平面圖及其顯示之名稱和簡稱。

# Floor Plans of Residential Properties in the Phase of the Development

## 發展項目期數的住宅物業的樓面平面圖

Tower 11 60th Floor Plan  
第十一座六十樓平面圖



Floor Plans of Residential Properties in the Phase of the Development

發展項目期數的住宅物業的樓面平面圖

Tower 11 60th Floor Plan  
第十一座六十樓平面圖

	TOWER 座	FLOOR 樓層	UNIT 單位			
			A	B	C	D
Thickness of Floor Slab(excluding plaster) (mm) 樓板( 不包括灰泥) 的厚度( 毫米)	Tower 11 第十一座	60/F 六十樓	125, 175	-	125	125
Floor-to-Floor Height (mm) 層與層之間的高度( 毫米)			3150	-	3150	3150

Remarks:

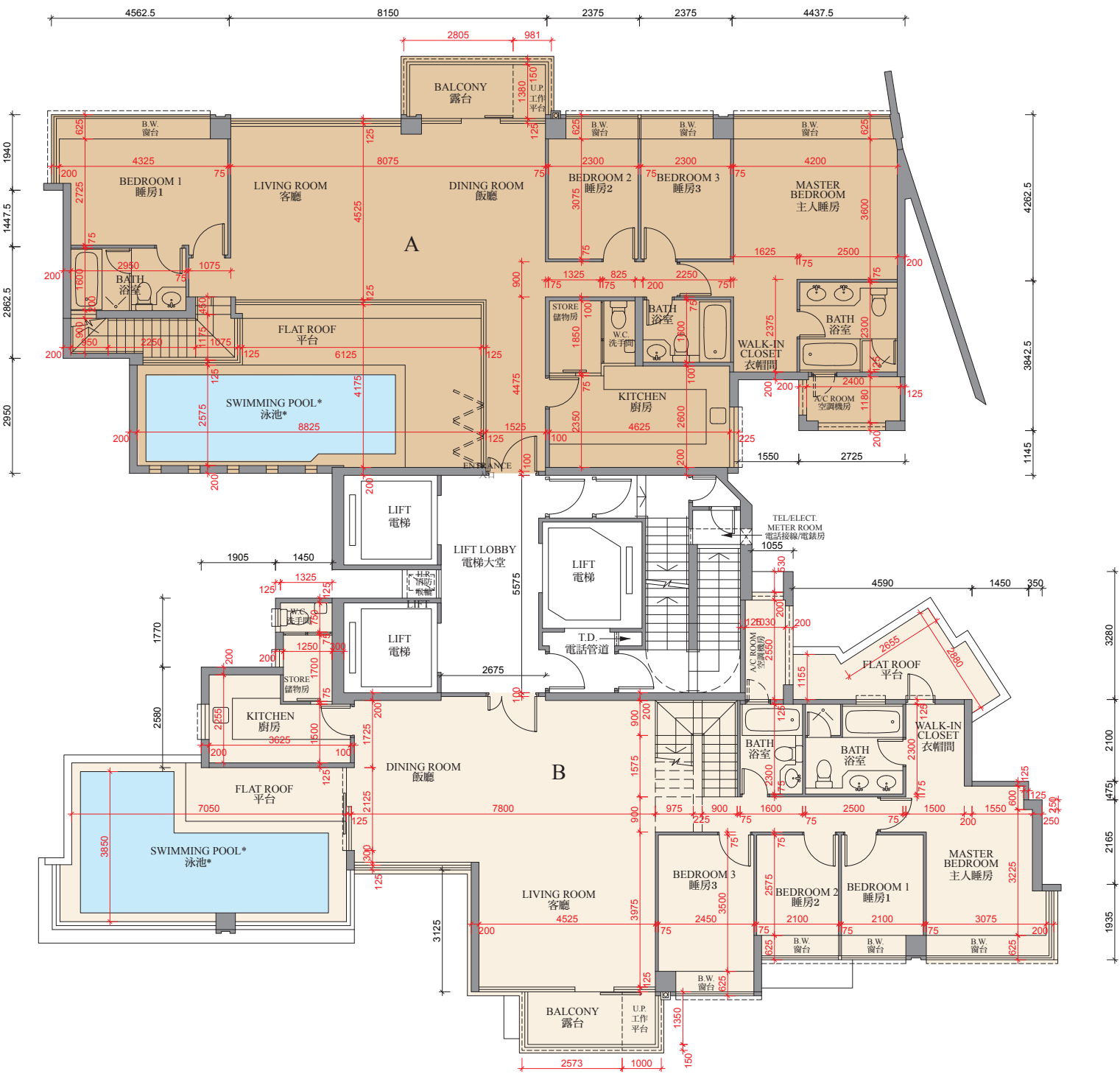
- The internal areas of the residential properties on the upper floors will generally be slightly larger than those on the lower floors because of the reducing thickness of the structural walls on the upper floors.
- There are architectural features and / or exposed pipes on external walls of some of the floors. For their locations, please refer to the latest approved building plans.
- Exposed or concealed common pipes are located at / adjacent to balcony and / or flat roof and / or utility platform and / or air-conditioning platform and / or external wall of some residential units. For their locations, please refer to the latest approved building plans and / or electrical and mechanical design drawings.
- Some residential units have ceiling bulkheads and / or sunken slab from unit above, for the air-conditioning system and / or electrical and mechanical services, located at living / dining room, bedrooms, corridor and / or kitchen.
- When showing a balcony or utility platform on this floor plan, a dotted line is used to demarcate the location of the external boundary of that balcony or (as the case may be) utility platform. There is a solid line outside that dotted line. The area between those two lines represents the architectural features or claddings outside that balcony or (as the case may be) utility platform.
- The dimensions of the floor plan are all in millimeter.
- Please refer to page 28 of this sales brochure for legend of the terms and abbreviations in studying the floor plans of residential properties in the Development.

備註:

- 因住宅物業的較高樓層的結構牆的厚度遞減，較高樓層的內部面積，一般比較低樓層的內部面積稍大。
- 部份樓層外牆範圍設有建築裝飾及/或外露喉管，其位置請參考最新批准的建築圖則。
- 部份住宅單位的露台及/或平台及/或工作平台及/或空調機平台及/或外牆設有外露及/或內藏之公用喉管，其位置請參考最新批准的建築圖則及/或機電設計圖。
- 部份住宅單位客/飯廳、睡房、走廊及/或廚房有假天花及/或上層單位之跌級樓板用以安裝空調系統及/或機電設備。
- 於本樓面平面圖顯示露台或工作平台時，該露台或（視屬何情況而定）工作平台之外部分界以虛線標出。該虛線外有一實線，該兩線間之範圍顯示該露台或（視屬何情況而定）工作平台以外之建築裝飾或覆蓋層。
- 平面圖之尺規所列數字以毫米標示。
- 請參閱本售樓說明書第 28 頁之圖例以協助閱讀此部分的發展項目的住宅物業的樓面平面圖及其顯示之名稱和簡稱。

Floor Plans of Residential Properties in the Phase of the Development  
發展項目期數的住宅物業的樓面平面圖

Tower 11 61st Floor Plan  
第十一座六十一樓平面圖



0M/米 5M/米  
Scale:   
比例



Floor Plans of Residential Properties in the Phase of the Development

發展項目期數的住宅物業的樓面平面圖

Tower 11 61st Floor Plan  
第十一座六十一樓平面圖

	TOWER 座	FLOOR 樓層	UNIT 單位	
			A	B
Thickness of Floor Slab(excluding plaster) (mm) 樓板( 不包括灰泥) 的厚度( 毫米)	Tower 11 第十一座	61/F 六十一樓	150, 200	150, 200
Floor-to-Floor Height (mm) 層與層之間的高度( 毫米)			3500	3500

\* A swimming pool is provided in the flat roof of this unit. The area of the flat roof specified in the section “Area of Residential Properties in the Development” includes the area of the swimming pool.

Remarks:

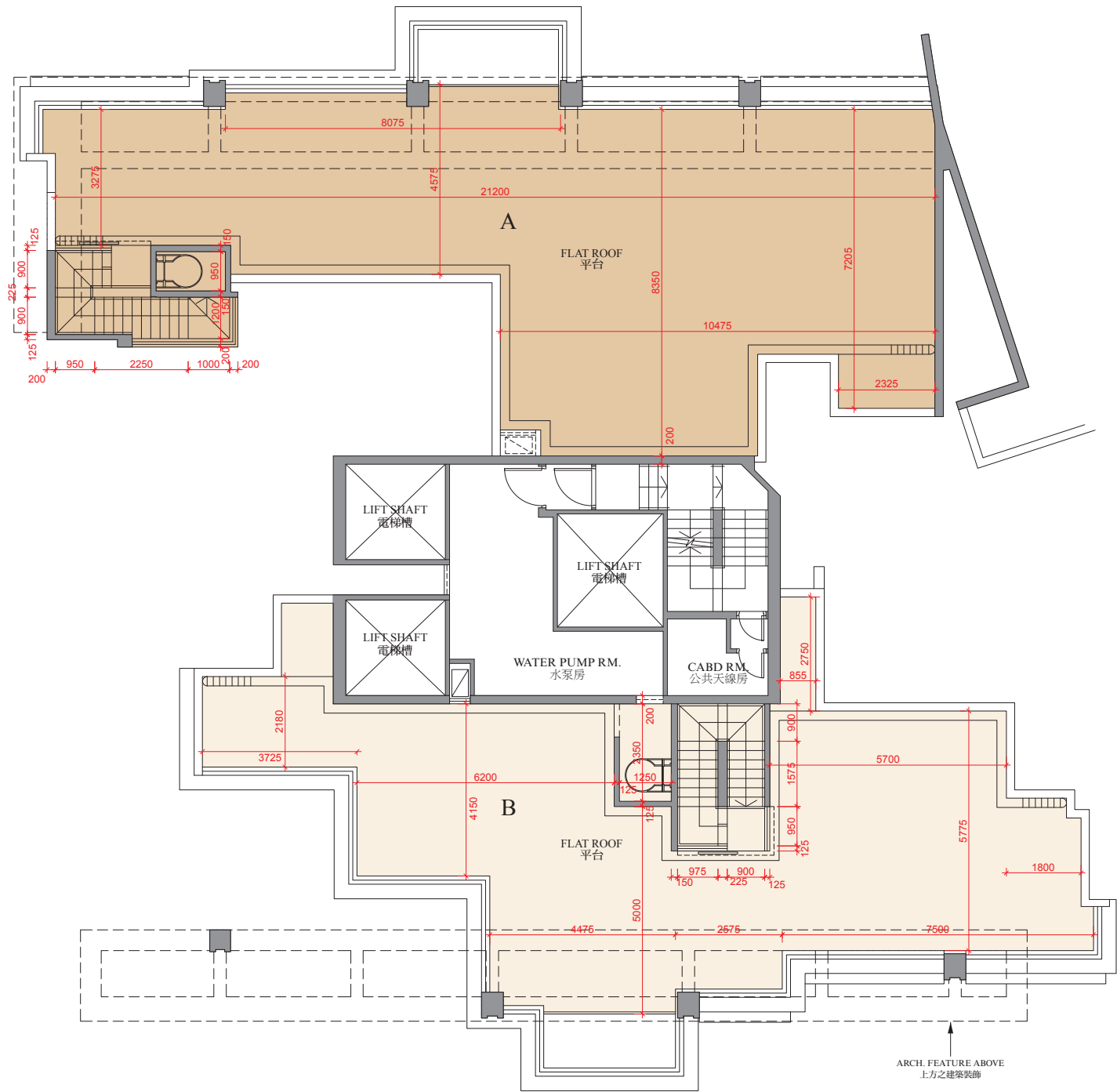
- The internal areas of the residential properties on the upper floors will generally be slightly larger than those on the lower floors because of the reducing thickness of the structural walls on the upper floors.
- There are architectural features and / or exposed pipes on external walls of some of the floors. For their locations, please refer to the latest approved building plans.
- Exposed or concealed common pipes are located at / adjacent to balcony and / or flat roof and / or utility platform and / or air-conditioning platform and / or external wall of some residential units. For their locations, please refer to the latest approved building plans and / or electrical and mechanical design drawings.
- Some residential units have ceiling bulkheads and / or sunken slab from unit above, for the air-conditioning system and / or electrical and mechanical services, located at living / dining room, bedrooms, corridor and / or kitchen.
- When showing a balcony or utility platform on this floor plan, a dotted line is used to demarcate the location of the external boundary of that balcony or (as the case may be) utility platform. There is a solid line outside that dotted line. The area between those two lines represents the architectural features or claddings outside that balcony or (as the case may be) utility platform.
- The dimensions of the floor plan are all in millimeter.
- Please refer to page 28 of this sales brochure for legend of the terms and abbreviations in studying the floor plans of residential properties in the Development.

\* 此單位之平台內設有泳池。「發展項目中的住宅物業的面積」一節所列出該平台之面積包括平台內泳池之面積。

備註:

- 因住宅物業的較高樓層的結構牆的厚度遞減，較高樓層的內部面積，一般比較低樓層的內部面積稍大。
- 部份樓層外牆範圍設有建築裝飾及/或外露喉管，其位置請參考最新批准的建築圖則。
- 部份住宅單位的露台及/或平台及/或工作平台及/或空調機平台及/或外牆設有外露及/或內藏之公用喉管，其位置請參考最新批准的建築圖則及/或機電設計圖。
- 部份住宅單位客/飯廳、睡房、走廊及/或廚房有假天花及/或上層單位之跌級樓板用以安裝空調系統及/或機電設備。
- 於本樓面平面圖顯示露台或工作平台時，該露台或（視屬何情況而定）工作平台之外部分界以虛線標出。該虛線外有一實線，該兩線間之範圍顯示該露台或（視屬何情況而定）工作平台以外之建築裝飾或覆蓋層。
- 平面圖之尺規所列數字以毫米標示。
- 請參閱本售樓說明書第 28 頁之圖例以協助閱讀此部分的發展項目的住宅物業的樓面平面圖及其顯示之名稱和簡稱。

Tower 11 Roof Terrace Floor Plan  
第十一座天台平面圖



0M/米 5M/米  
Scale: 比例

Floor Plans of Residential Properties in the Phase of the Development

發展項目期數的住宅物業的樓面平面圖

Tower 11 Roof Terrace Floor Plan

第十一座天台平面圖

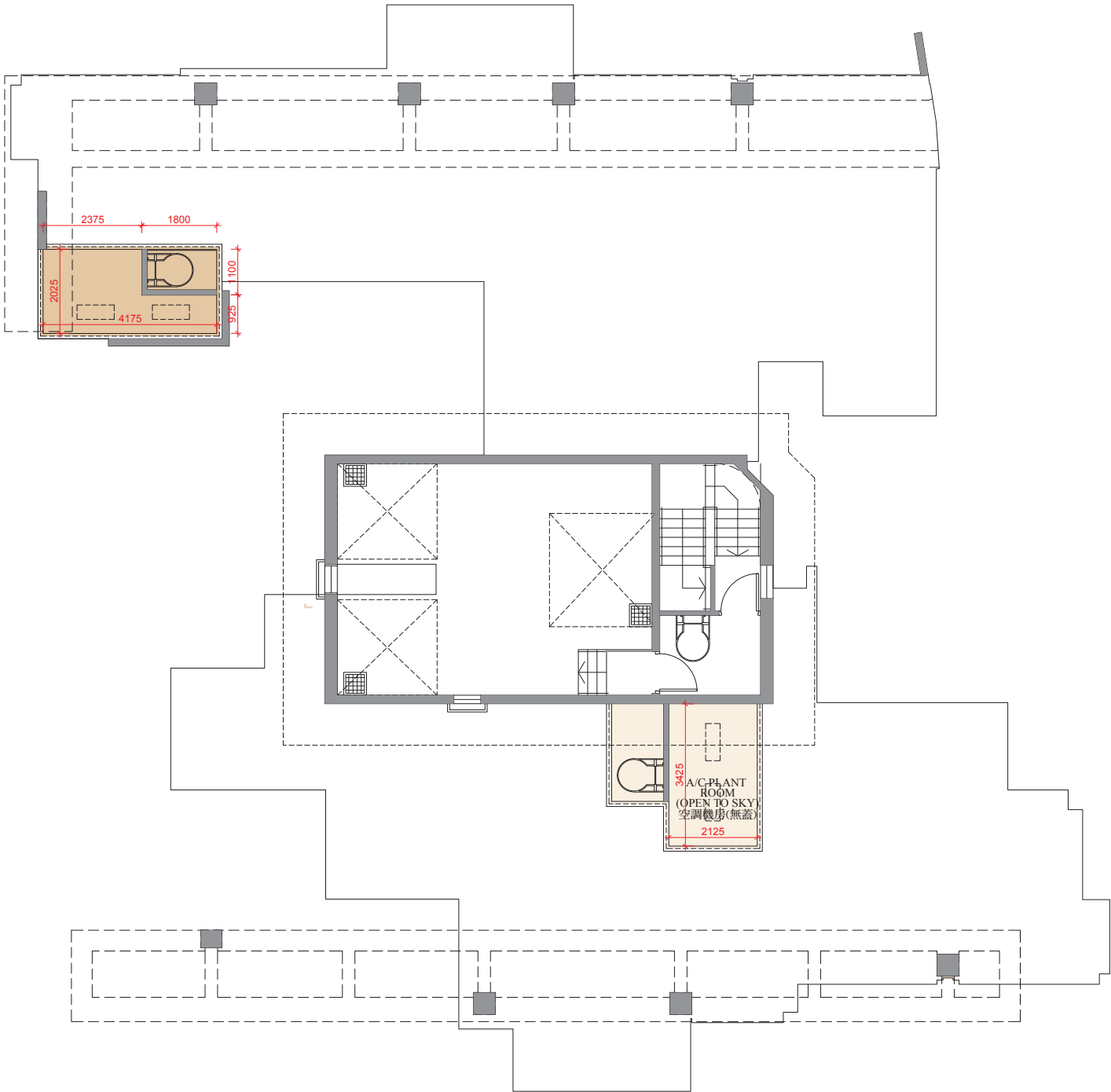
Remarks:

- The internal areas of the residential properties on the upper floors will generally be slightly larger than those on the lower floors because of the reducing thickness of the structural walls on the upper floors.
- There are architectural features and / or exposed pipes on external walls of some of the floors. For their locations, please refer to the latest approved building plans.
- Exposed or concealed common pipes are located at / adjacent to balcony and / or flat roof and / or utility platform and / or air-conditioning platform and / or external wall of some residential units. For their locations, please refer to the latest approved building plans and / or electrical and mechanical design drawings.
- Some residential units have ceiling bulkheads and / or sunken slab from unit above, for the air-conditioning system and / or electrical and mechanical services, located at living / dining room, bedrooms, corridor and / or kitchen.
- When showing a balcony or utility platform on this floor plan, a dotted line is used to demarcate the location of the external boundary of that balcony or (as the case may be) utility platform. There is a solid line outside that dotted line. The area between those two lines represents the architectural features or claddings outside that balcony or (as the case may be) utility platform.
- The dimensions of the floor plan are all in millimeter.
- Please refer to page 28 of this sales brochure for legend of the terms and abbreviations in studying the floor plans of residential properties in the Development.

備註:

- 因住宅物業的較高樓層的結構牆的厚度遞減，較高樓層的內部面積，一般比較低樓層的內部面積稍大。
- 部份樓層外牆範圍設有建築裝飾及/或外露喉管，其位置請參考最新批准的建築圖則。
- 部份住宅單位的露台及/或平台及/或工作平台及/或空調機平台及/或外牆設有外露及/或內藏之公用喉管，其位置請參考最新批准的建築圖則及/或機電設計圖。
- 部份住宅單位客/飯廳、睡房、走廊及/或廚房有假天花及/或上層單位之跌級樓板用以安裝空調系統及/或機電設備。
- 於本樓面平面圖顯示露台或工作平台時，該露台或（視屬何情況而定）工作平台之外部分界以虛線標出。該虛線外有一實線，該兩線間之範圍顯示該露台或（視屬何情況而定）工作平台以外之建築裝飾或覆蓋層。
- 平面圖之尺規所列數字以毫米標示。
- 請參閱本售樓說明書第 28 頁之圖例以協助閱讀此部分的發展項目的住宅物業的樓面平面圖及其顯示之名稱和簡稱。

Tower 11 Upper Roof Floor Plan  
第十一座上層天台平面圖



0M/米 5M/米  
Scale: 比例

Floor Plans of Residential Properties in the Phase of the Development

發展項目期數的住宅物業的樓面平面圖

Tower 11 Upper Roof Floor Plan

第十一座上層天台平面圖

Remarks:

- The internal areas of the residential properties on the upper floors will generally be slightly larger than those on the lower floors because of the reducing thickness of the structural walls on the upper floors.
- There are architectural features and / or exposed pipes on external walls of some of the floors. For their locations, please refer to the latest approved building plans.
- Exposed or concealed common pipes are located at / adjacent to balcony and / or flat roof and / or utility platform and / or air-conditioning platform and / or external wall of some residential units. For their locations, please refer to the latest approved building plans and / or electrical and mechanical design drawings.
- Some residential units have ceiling bulkheads and / or sunken slab from unit above, for the air-conditioning system and / or electrical and mechanical services, located at living / dining room, bedrooms, corridor and / or kitchen.
- When showing a balcony or utility platform on this floor plan, a dotted line is used to demarcate the location of the external boundary of that balcony or (as the case may be) utility platform. There is a solid line outside that dotted line. The area between those two lines represents the architectural features or claddings outside that balcony or (as the case may be) utility platform.
- The dimensions of the floor plan are all in millimeter.
- Please refer to page 28 of this sales brochure for legend of the terms and abbreviations in studying the floor plans of residential properties in the Development.

備註:

- 因住宅物業的較高樓層的結構牆的厚度遞減，較高樓層的內部面積，一般比較低樓層的內部面積稍大。
- 部份樓層外牆範圍設有建築裝飾及/或外露喉管，其位置請參考最新批准的建築圖則。
- 部份住宅單位的露台及/或平台及/或工作平台及/或空調機平台及/或外牆設有外露及/或內藏之公用喉管，其位置請參考最新批准的建築圖則及/或機電設計圖。
- 部份住宅單位客/飯廳、睡房、走廊及/或廚房有假天花及/或上層單位之跌級樓板用以安裝空調系統及/或機電設備。
- 於本樓面平面圖顯示露台或工作平台時，該露台或（視屬何情況而定）工作平台之外部分界以虛線標出。該虛線外有一實線，該兩線間之範圍顯示該露台或（視屬何情況而定）工作平台以外之建築裝飾或覆蓋層。
- 平面圖之尺規所列數字以毫米標示。
- 請參閱本售樓說明書第 28 頁之圖例以協助閱讀此部分的發展項目的住宅物業的樓面平面圖及其顯示之名稱和簡稱。